











1. Did you take the Calero County Park Trail User Survey that was available on line from November 2010 to January 2011?

		Response Percent	Response Count
Yes		6.2%	46
No		93.8%	696
answered question			742
skipped question			0




2. Have you used trails at Calero County Park in the last three years?

		Response Percent	Response Count
Yes		56.0%	376
No		44.0%	295
answered question			671
skipped question			71

3. For what activity(ies) do you use Calero County Park trails? (select all that apply)

		Response Percent	Response Count
Walking/Hiking		84.9%	309
Running		17.3%	63
Nature Observation		31.3%	114
Equestrian Riding		12.6%	46
Fishing Access		9.3%	34
Interpretive or Ranger-led Programs		3.8%	14
Other (please specify)			55
		answered question	364
		skipped question	378

4. How far do you travel (round trip distance) on trails in Calero County Park on an average visit?

		Response Percent	Response Count
less than 2 miles per visit		10.2%	37
2-5 miles per visit		53.6%	195
6 miles or more per visit		36.3%	132
		answered question	364
		skipped question	378

5. How often do you use Calero Park trails?

		Response Percent	Response Count
3 or more times per week		1.6%	6
1-2 times per week on average		4.9%	18
Few times per month/once per month on average		26.1%	95
Once or a few times per year		58.2%	212
Less than once per year		9.1%	33
answered question			364
skipped question			378

6. How far do you usually drive to get to Calero County Park?

		Response Percent	Response Count
I don't drive – I walk or ride a bike or horse to get to the Park.		1.6%	6
Less than 5 miles		9.9%	36
5-10 miles		38.7%	141
More than 10 miles		49.7%	181
answered question			364
skipped question			378

7. On a scale of 1 to 5 (where 1 = poor, 3 = adequate, and 5 = outstanding), how would you rate your overall experience using trails at Calero County Park?

	1 (poor)	2	3 (adequate)	4	5 (outstanding)	Rating Average	Response Count
Overall trail experience at Calero Park	1.4% (5)	3.0% (11)	33.5% (122)	45.6% (166)	16.5% (60)	3.73	364
answered question							364
skipped question							378

8. How would you rate the following Calero County Park trail features and facilities? (where 1 = poor, 3 = adequate, and 5 = outstanding) Select N/A if you have not used or do not have an opinion.

	1 (poor)	2	3 (adequate)	4	5 (outstanding)	N/A	Rating Average	Response Count
Parking availability	0.9% (3)	2.5% (8)	36.4% (117)	31.2% (100)	27.1% (87)	1.9% (6)	3.83	30
Staging area conveniences (seating, information board, hitching posts, mounting blocks, etc.)	1.0% (3)	6.4% (20)	32.7% (102)	25.3% (79)	14.4% (45)	20.2% (63)	3.57	30
Restrooms	3.5% (11)	14.8% (47)	46.5% (148)	23.0% (73)	4.7% (15)	7.5% (24)	3.12	30
Trail safety	0.3% (1)	2.2% (7)	29.9% (96)	43.6% (140)	19.6% (63)	4.4% (14)	3.84	30
Trail conditions	0.9% (3)	3.4% (11)	31.5% (101)	45.5% (146)	17.1% (55)	1.6% (5)	3.76	30
Trail variety (length, difficulty, scenic value)	0.9% (3)	5.3% (17)	26.8% (86)	39.6% (127)	25.5% (82)	1.9% (6)	3.85	30
Seasonal availability	2.8% (9)	7.6% (24)	32.5% (103)	30.9% (98)	18.9% (60)	7.3% (23)	3.60	30
Benches/rest areas along trail	1.9% (6)	12.2% (38)	37.8% (118)	19.2% (60)	6.4% (20)	22.4% (70)	3.21	30
Watering troughs along the trails	0.3% (1)	8.9% (27)	22.0% (67)	10.2% (31)	2.3% (7)	56.4% (172)	3.12	30
Suitability of trails for sharing use with hikers	0.3% (1)	3.2% (10)	30.6% (96)	32.5% (102)	24.2% (76)	9.2% (29)	3.85	30
Suitability of trails for sharing use with equestrians	1.3% (4)	6.4% (20)	33.8% (106)	25.2% (79)	18.8% (59)	14.6% (46)	3.63	30
Park Ranger presence	2.9% (9)	11.8% (37)	45.0% (141)	14.7% (46)	7.0% (22)	18.5% (58)	3.14	30
Notification of seasonal trail closure	3.2% (10)	8.7% (27)	41.9% (130)	12.6% (39)	3.9% (12)	29.7% (92)	3.07	30
Interpretation and Ranger-led programs on trails	1.0% (3)	7.3% (22)	18.2% (55)	7.3% (22)	4.3% (13)	62.0% (188)	3.17	30
answered question								30

9. What is/are your favorite trail(s) at Calero County Park? Select all that apply. If you do not know the trail names, please provide a description of your favorite trail(s) below (such as starting point, destination, and/or distinguishing feature, etc.)

		Response Percent	Response Count
Los Cerritos Trail		31.7%	72
Pena Trail		29.1%	66
Javelina Trail		35.7%	81
Cherry Cove Trail		18.5%	42
Figueroa Trail Loop		38.3%	87
Vallecito Trail		24.7%	56
Canada del Oro Trail		45.8%	104
Cottle Trail		22.5%	51
Chisnantuk Peak Trail		12.3%	28
Bald Peaks Trail		34.4%	78
Serpentine Loop Trail		44.9%	102

If you don't know the name of your favorite trail(s), please describe below.

63

answered question

227

skipped question
















515

10. On a scale of 1-5 (where 1 = poor, 3 = adequate, and 5 = outstanding), how would you rate your overall trail experience at Santa Clara County Parks in the last three years? Please mark as NA (Not Applicable) those parks where you have not used trails in the past two years.

	1 (poor)	2	3 (adequate)	4	5 (outstanding)	N/A	Rating Average	Response Count
Almaden Quicksilver County Park	0.8% (4)	1.2% (6)	15.5% (77)	32.1% (159)	27.6% (137)	22.8% (113)	4.09	496
Anderson Lake County Park	0.9% (4)	2.8% (13)	13.6% (63)	9.7% (45)	4.5% (21)	68.5% (318)	3.45	464
Calero County Park	1.0% (5)	3.1% (15)	15.8% (76)	24.5% (118)	15.4% (74)	40.2% (194)	3.84	482
Coyote Creek Parkway County Park	0.2% (1)	2.8% (13)	14.4% (67)	20.3% (94)	13.8% (64)	48.5% (225)	3.87	464
Coyote Lake - Harvey Bear Ranch County Park	0.0% (0)	1.5% (7)	8.3% (39)	15.2% (71)	17.9% (84)	57.1% (267)	4.15	466
Joseph D. Grant County Park	0.0% (0)	2.3% (11)	9.1% (43)	21.3% (101)	25.3% (120)	42.1% (200)	4.20	474
Hellyer County Park	0.2% (1)	4.6% (21)	13.8% (63)	14.2% (65)	7.4% (34)	59.8% (274)	3.60	458
Ed Levin County Park	1.1% (5)	3.5% (16)	11.1% (51)	15.3% (70)	8.1% (37)	60.9% (279)	3.66	458
Lexington County Park	0.2% (1)	2.8% (13)	13.3% (61)	18.7% (86)	8.5% (39)	56.5% (260)	3.75	460
Mount Madonna County Park	0.0% (0)	1.3% (6)	10.0% (46)	19.1% (88)	15.9% (73)	53.7% (247)	4.07	460
Rancho San Antonio County Park	0.8% (4)	1.7% (8)	11.0% (53)	22.9% (110)	24.0% (115)	39.6% (190)	4.12	480
Sanborn County Park	0.7% (3)	0.9% (4)	12.8% (58)	21.0% (95)	13.2% (60)	51.4% (233)	3.93	453
Santa Teresa County Park	0.0% (0)	2.1% (10)	11.0% (52)	24.2% (114)	21.4% (101)	41.2% (194)	4.10	474
Stevens Creek/Upper Stevens Creek County Park	0.2% (1)	1.9% (9)	11.1% (53)	23.6% (113)	17.7% (85)	45.5% (218)	4.04	478

Vasona/Los Gatos Creek County Park	0.4% (2)	2.9% (14)	14.0% (68)	28.3% (138)	30.0% (146)	24.4% (119)	4.12	487
answered question								525
skipped question								213

11. Of the Santa Clara County Parks listed below, select those that are your favorites for trail use.

		Response Percent	Response Count
Almaden Quicksilver County Park		52.5%	274
Anderson Lake County Park		5.0%	26
Calero County Park		29.1%	152
Coyote Creek Parkway County Park		16.7%	87
Coyote Lake - Harvey Bear Ranch County Park		17.4%	91
Joseph D. Grant County Park		30.8%	161
Hellyer County Park		6.3%	33
Ed Levin County Park		8.6%	45
Lexington County Park		10.9%	57
Mount Madonna County Park		20.3%	106
Rancho San Antonio County Park		32.0%	167
Sanborn County Park		14.0%	73
Santa Teresa County Park		28.9%	151
Stevens Creek/Upper Stevens Creek County Park		25.7%	134
Vasona/Los Gatos Creek County Park		30.7%	160
answered question			522
skipped question			220

12. When deciding which County Park to visit for trail use, please rate each feature from 1 to 5 (where 1 = not important at all and 5 = very important) as to its importance in making your decision.

	1 (not important at all)	2	3	4	5 (very important)	Rating Average	Response Count
Trail conditions (including trail surfacing, width, etc.)	5.4% (27)	9.0% (45)	21.8% (109)	31.1% (156)	32.7% (164)	3.77	501
Availability and function of Parking/Staging and related conveniences	6.6% (33)	13.7% (69)	28.3% (142)	31.5% (158)	19.9% (100)	3.44	502
Sense of Personal Safety	8.7% (44)	10.9% (55)	19.0% (96)	25.2% (127)	36.1% (182)	3.69	504
Proximity to Home or Work	10.1% (51)	12.9% (65)	27.9% (141)	28.3% (143)	20.8% (105)	3.37	505
Trail Destination	6.5% (32)	13.4% (66)	30.0% (148)	30.8% (152)	19.4% (96)	3.43	494
Scenic views/vistas	0.4% (2)	4.0% (20)	21.1% (106)	41.4% (208)	33.2% (167)	4.03	503
Variety of trails (length, range of difficulty, landscape variety)	2.0% (10)	3.0% (15)	18.3% (91)	39.5% (196)	37.1% (184)	4.07	496
Trails for single type of user (for example, hikers)	22.1% (109)	15.8% (78)	26.5% (131)	22.5% (111)	13.2% (65)	2.89	494
Trails for multiple users (such as for hikers, bikers and equestrians)	18.5% (92)	17.1% (85)	23.1% (115)	15.1% (75)	26.2% (130)	3.13	497
Universal access trails (for people of all abilities)	32.0% (159)	22.9% (114)	22.9% (114)	12.5% (62)	9.7% (48)	2.45	497
Ability to combine trail use with other park facilities/uses (picnicking, boating, camping, etc.)	22.7% (113)	20.5% (102)	27.8% (138)	18.7% (93)	10.3% (51)	2.73	497
Amount of time available for trail use and park visit	6.6% (33)	6.8% (34)	33.5% (167)	33.7% (168)	19.3% (96)	3.52	498
					Other (please specify)		139
answered question							512

skipped question 230

13. What are some trails located outside of County Parks that you have enjoyed using in the past? (Please list up to three trail names and/or park names where you have enjoyed using trails).

Response
Count

341

answered question 341

skipped question 401

14. What type of trail uses would you support adding to Calero County Park? (Select all that apply. If you are not familiar with Calero County Park or do not wish to comment on various potential trail uses for Calero, select "not applicable".)

Response
Percent Response
Count

Mountain biking  37.2% 189

Dogs-on-leash  38.2% 194

Universal-access trails (for people of all abilities)  18.7% 95

Back-country hiking or trails within remote areas of the Park  46.1% 234

Lakeside trails  42.7% 217

Loop trails of varying lengths  **52.6%** **267**

Don't add new uses  5.3% 27

Not applicable  17.1% 87

Other (please specify) 51



answered question 508

skipped question 234



15. What suggestions do you have to make the trail experience better at Calero County Park? (If you do not have suggestions, leave this section blank.)

	Response Count
	118
answered question	118
skipped question	624





16. Have you used multi-use trails (trails for multiple types of users, such as equestrians, hikers and bicyclists) at other Santa Clara County Parks?

		Response Percent	Response Count
Yes		92.5%	470
No		7.5%	38
	answered question		508
	skipped question		234

17. Have you had conflicts with other trail users? (For purposes of this question, a conflict is defined as an action or event which caused one or both of you to feel unsafe or in danger of injury.)

		Response Percent	Response Count
Yes		26.7%	124
No		73.3%	341
	answered question		465
	skipped question		277

18. How were you using the trail at the time of your most significant or recent conflict?






		Response Percent	Response Count
Hiker/Runner		58.4%	73
Bicyclist		19.2%	24
Equestrian		14.4%	18
Equestrian with cart		0.0%	0
Hiker with dog on leash		8.0%	10

Other (please specify) 8

answered question 125

skipped question 617

19. With what other type(s) of user(s) were the conflicts?





		Response Percent	Response Count
Hiker/runner		5.3%	6
Bicyclist		75.4%	86
Equestrian		17.5%	20
Equestrian with cart		0.9%	1
Hiker with dog on leash		11.4%	13

Other (please specify) 15




answered question 114

skipped question 628




20. How often have you had a conflict with other trail users in the past two years?

		Response Percent	Response Count
Once		35.2%	44
2-3 times		36.8%	46
4-5 times		11.2%	14
More than 5 times		16.8%	21
answered question			125
skipped question			617




21. Did any of the conflicts result in injury to you or the other trail user?

		Response Percent	Response Count
Yes		7.2%	9
No		88.8%	111
I don't know		4.0%	5
answered question			125
skipped question			617



22. Did the injury require medical attention?

		Response Percent	Response Count
Yes		44.4%	4
No		33.3%	3
I don't know		22.2%	2
answered question			9
skipped question			733







23. Was the incident reported to a park ranger or other official?

		Response Percent	Response Count
Yes		55.6%	5
No		22.2%	2
I don't know		22.2%	2
answered question			9
skipped question			733



24. I would like to be informed of future meetings regarding the Calero County Park Trails Master Plan.

		Response Percent	Response Count
Yes		47.1%	235
No		52.9%	264
answered question			499
skipped question			243

25. Please provide your contact information

		Response Percent	Response Count
Name		93.6%	206
Street Address 1		76.8%	169
Street Address 2		3.6%	8
City, State Zip		80.0%	176
Email		96.4%	212
Phone		45.9%	101
		answered question	220
		skipped question	522

26. I prefer to be contacted by:

		Response Percent	Response Count
Mail		8.0%	18
Email		94.2%	213
		answered question	226
		skipped question	516

Page 4, Q3. For what activity(ies) do you use Calero County Park trails? (select all that apply)

1	photography	Jan 27, 2011 5:28 PM
2	Mountain bike riding	Jan 27, 2011 5:32 PM
3	I'd ride my mountain bike, if I could.	Jan 27, 2011 5:58 PM
4	Observe Bat Condo and bats.	Jan 27, 2011 6:39 PM
5	Photography	Jan 27, 2011 7:53 PM
6	Bike riding	Jan 27, 2011 8:14 PM
7	Orienteering event	Jan 27, 2011 11:33 PM
8	I'd use it more if I could use a bicycle there.	Jan 28, 2011 9:09 AM
9	Mountain Biking	Jan 28, 2011 9:15 AM
10	Orienteering.	Jan 28, 2011 10:06 AM
11	I am mountain biker and would like to see all trails open.	Jan 28, 2011 10:59 AM
12	orienteering	Jan 28, 2011 7:45 PM
13	Orienteering - Using map and Compass	Jan 28, 2011 8:12 PM
14	Orienteering	Jan 28, 2011 8:17 PM
15	orienteering	Jan 28, 2011 8:26 PM
16	Orienteering	Jan 28, 2011 8:33 PM
17	walking with friends	Jan 28, 2011 8:53 PM
18	Orienteering events	Jan 28, 2011 9:00 PM
19	Orienteering	Jan 28, 2011 9:21 PM
20	Orienteering	Jan 28, 2011 9:22 PM
21	orienteering	Jan 28, 2011 9:29 PM
22	I use Calero mostly for Orienteering.	Jan 28, 2011 10:41 PM
23	Orienteering	Jan 28, 2011 10:55 PM
24	orienteering	Jan 28, 2011 11:01 PM
25	Orienteering	Jan 28, 2011 11:31 PM
26	Orienteering	Jan 28, 2011 11:53 PM
27	Orienteering	Jan 29, 2011 12:37 AM
28	Orienteering with the BAOC. Thank you for allowing us to use the park, we love coming to Calero.	Jan 29, 2011 9:58 AM

Page 4, Q3. For what activity(ies) do you use Calero County Park trails? (select all that apply)

29	orienteering	Jan 29, 2011 10:57 AM
30	photography	Jan 29, 2011 11:15 AM
31	Orienteering	Jan 29, 2011 3:00 PM
32	Orienteering	Jan 29, 2011 5:54 PM
33	orienteering	Jan 30, 2011 3:27 PM
34	Orienteering	Jan 30, 2011 7:28 PM
35	Orienteering, Geocaching	Jan 31, 2011 9:52 AM
36	orienteering	Jan 31, 2011 9:52 AM
37	orienteering	Jan 31, 2011 4:42 PM
38	Orienteering	Jan 31, 2011 7:05 PM
39	Bicycling	Jan 31, 2011 7:38 PM
40	Orienteering	Jan 31, 2011 7:38 PM
41	orienteering	Feb 1, 2011 11:59 AM
42	Photos	Feb 1, 2011 10:37 PM
43	I wish I could ride my bike there	Feb 4, 2011 10:29 AM
44	Orienteering	Feb 7, 2011 4:00 PM
45	I would like to bike.	Feb 9, 2011 4:20 PM
46	I haven't tried them yet but would like to. Partly because dogs aren't allowed.	Feb 10, 2011 5:37 PM
47	Stroller Hikes!	Feb 10, 2011 5:54 PM
48	picnic	Feb 10, 2011 6:28 PM
49	trail building	Feb 10, 2011 6:43 PM
50	Want to use for mountain biking	Feb 11, 2011 10:51 AM
51	Cycling	Feb 11, 2011 12:18 PM
52	I would use it for mt. biking but as such activity is not permitted at this time I now spend all of my time next door at Rancho Canada del Oro	Feb 11, 2011 5:19 PM
53	Orienteering	Feb 12, 2011 11:58 AM
54	Orienteering	Feb 12, 2011 4:58 PM
55	In a couple years I've joined the Ranger-led Bat Night - a fantastic presentation.	Feb 13, 2011 4:34 PM

Page 6, Q9. What is/are your favorite trail(s) at Calero County Park? Select all that apply. If you do not know the trail names, please provide a description of your favorite trail(s) below (such as starting point, destination, and/or distinguishing feature, etc.)

1	Start/Finish at the parking lot near the stables at the south end of Calero	Jan 21, 2011 8:42 PM
2	The route that can see the small lake and the big lake	Jan 23, 2011 12:49 AM
3	sorry, don't know the names-we make big loops on horses from the parking area out to the West typically, then wrap around, then SEast, then back to hrosetrailer parking area. Usually at least 3 hour loop walking and trotting.	Jan 27, 2011 5:25 PM
4	I start out at the entrance to the reservoir and hike north and west along the lake for about 2-3 hours.	Jan 27, 2011 6:11 PM
5	I simply don't know the names of the trails	Jan 27, 2011 6:30 PM
6	The one out to the Bat Condo.	Jan 27, 2011 6:41 PM
7	I don't remember what trails I've hiked there. It's been quite awhile.	Jan 27, 2011 7:28 PM
8	I dont have a favorite... all good ones...	Jan 27, 2011 7:52 PM
9	flat one off that goes off to the right.	Jan 27, 2011 8:13 PM
10	Don't have my map available to give the locations that we have traveled. We appreciate the water crossings toward the back trails as it is a good training experience for your younger horses.	Jan 27, 2011 8:47 PM
11	Start about the stables. Head out around the west (non-road) side of the reservoir.	Jan 27, 2011 8:48 PM
12	Dont necessarily pay attention and remember trail names	Jan 27, 2011 8:56 PM
13	These trails are fabulous! I would ride even more of them and more often if my horses weren't getting so old. The steeper ones are getting hard on them...I'm carrying them up the hill rather than the other way around :^)	Jan 27, 2011 9:49 PM
14	We hike the whole park.	Jan 27, 2011 10:12 PM
15	I don't have a favorite	Jan 27, 2011 10:16 PM
16	really love this park, especially in spring. wildflowers are amazing.	Jan 27, 2011 11:59 PM
17	Please allow bicycles to use the park. Get rid of the horses. Bikes are cleaner and soil the trail.	Jan 28, 2011 9:12 AM
18	don't remember, just normal trial like	Jan 28, 2011 9:52 AM
19	they usually go up and then come down. I like undulating trails, which many of them are.	Jan 28, 2011 11:25 AM
20	it would have been helpful if you had provided a link to the county map site	Jan 28, 2011 8:07 PM
21	Every year when I go orienteering at Calero I get a different course.	Jan 28, 2011 8:16 PM
22	The ridge trail	Jan 28, 2011 8:35 PM

Page 6, Q9. What is/are your favorite trail(s) at Calero County Park? Select all that apply. If you do not know the trail names, please provide a description of your favorite trail(s) below (such as starting point, destination, and/or distinguishing feature, etc.)

23	Save our trails	Jan 28, 2011 8:55 PM
24	the dam area	Jan 28, 2011 11:15 PM
25	Various parts of various trails. As long as the start is near a bathroom.	Jan 28, 2011 11:58 PM
26	Several loops starting from the parking lot near the ranger station up past the pond and into the back-country	Jan 29, 2011 12:40 AM
27	I like the ridgetop trails!	Jan 29, 2011 10:58 AM
28	Don't really pay attention to the names - just look at the map and go.	Jan 29, 2011 3:01 PM
29	Orienteering usually leads me off trail. I use trails (bends and intersections) as 'features' to use for navigation.	Jan 29, 2011 5:57 PM
30	We go on and off trails for orienteering.	Jan 30, 2011 7:31 PM
31	trail in the back	Jan 30, 2011 7:50 PM
32	Do not know trail names, as trail names are not on orienteering maps. Also, orienteers go off-trail as well. I like everywhere in Calero, but particularly the ridge tops and the areas away from the reservoir.	Jan 31, 2011 9:58 AM
33	All the trails are wonderful	Jan 31, 2011 12:29 PM
34	Varies	Jan 31, 2011 7:40 PM
35	If a horse can go on it, I've been on it and I like it.	Jan 31, 2011 8:23 PM
36	I enjoy almost all of them!	Feb 1, 2011 12:01 PM
37	mayfair ranch trail when open	Feb 1, 2011 2:49 PM
38	I don't remember which trails I have used, but I prefer moderately strenuous loops that give me a good workout (hiking) and also have a view at some point.	Feb 1, 2011 4:27 PM
39	They are all wonderful!	Feb 2, 2011 12:05 AM
40	Single track trails	Feb 4, 2011 2:26 PM
41	I usually use the Casa Loma entrance, and link up with Rancho Canada del Oro	Feb 7, 2011 3:30 PM
42	We generally make a cw or ccw loop including the trail along the reservoir. We have not tried the newest sections of trail All the trails are excellent, but can experience drainage issues in spots	Feb 7, 2011 4:07 PM
43	The more remote, the better. Fewer people and a great cardio hike!	Feb 8, 2011 1:35 PM
44	Its the trail leading from the parking lot off of Casa Loma road, that goes down to the creek area with the waterfalls.	Feb 8, 2011 3:52 PM

Page 6, Q9. What is/are your favorite trail(s) at Calero County Park? Select all that apply. If you do not know the trail names, please provide a description of your favorite trail(s) below (such as starting point, destination, and/or distinguishing feature, etc.)

45	I would love to walk/hike at Calero but do not because I can not bring my dog. I drive past Calero to Almaden Quicksilver (much longer drive for me). I would love to see Calero trails opened up to leashed dogs.	Feb 10, 2011 12:41 PM
46	I can't remember names at this moment. I would have to look at a an trial map. I just enjoy the hike.	Feb 10, 2011 1:13 PM
47	not sure, hike on alot of different trails in Santa Clara county parks	Feb 10, 2011 1:48 PM
48	Not sure	Feb 10, 2011 2:03 PM
49	It's been too long too remember. Lovely park. As I use a wheelchair, it would be nice to have more accessible trails.	Feb 10, 2011 2:51 PM
50	I also love the single track trails and wish there were more of those.	Feb 10, 2011 3:07 PM
51	We usually take a big loop around from the parking lot through the shade, past the lake, and the stables, and back to the starting point. I like the shade and the option to add more mileage to the trail if we want.	Feb 10, 2011 3:54 PM
52	I don't remember any of the names..... sorry	Feb 10, 2011 4:49 PM
53	don't remember names	Feb 10, 2011 5:30 PM
54	I haven't been there yet.	Feb 10, 2011 5:38 PM
55	I like all of the trails.	Feb 11, 2011 10:57 AM
56	No preference - I've been on most of them	Feb 11, 2011 3:53 PM
57	I usually do a long loop on the above trails	Feb 11, 2011 5:50 PM
58	Not sure. A friend took me horseback riding and she new the trails. I hike most of the time at Quicksilver, because it is close to my work.	Feb 12, 2011 9:30 AM
59	Enjoy off-trail roaming in park - beautiful hills, ponds and creek.	Feb 12, 2011 5:03 PM
60	I do not know the trails names, but where I have been was very enjoyable.	Feb 13, 2011 11:00 AM
61	Hiking out on the levee?? from HQ to the east end of the Reservoir and exploring there	Feb 13, 2011 4:42 PM
62	bat house loop	Feb 14, 2011 8:00 AM
63	I don't know.. I just ride around - sometimes go walking.	Feb 14, 2011 1:10 PM

Page 8, Q12. When deciding which County Park to visit for trail use, please rate each feature from 1 to 5 (where 1 = not important at all and 5 = very important) as to its importance in making your decision.

1	If park has bathrooms.	Jan 21, 2011 9:30 PM
2	The guided tour activities	Jan 23, 2011 12:56 AM
3	Protection of wildlife from people and dogs off leash is very important.	Jan 25, 2011 10:06 AM
4	Dog friendly hiking	Jan 26, 2011 6:26 PM
5	I do not like Vasona because the bikers take it over - I am ok with everyone / thing except sharing with bikers	Jan 27, 2011 5:27 PM
6	Topography, weather (temperature, precipitation, cloud cover, wind), shade	Jan 27, 2011 5:31 PM
7	Signage on trails is VERY important to me and SO frustrating when it is not well-maintained! I hike alone mostly and don't like even the thought of getting lost.	Jan 27, 2011 5:36 PM
8	Equestrian staging areas are very important to me and are limited or lacking at most county parks	Jan 27, 2011 5:38 PM
9	Trails open to mountain biking	Jan 27, 2011 5:38 PM
10	ability to bring dogs	Jan 27, 2011 5:51 PM
11	Much of my hiking is towards the evening. The later I can access a park the better for me.	Jan 27, 2011 5:58 PM
12	The best trails are those that look the least like roads. Going in a straight line up and down the hills on a fire road does not make a trail! I prefer hiking and single-track biking trails.	Jan 27, 2011 6:06 PM
13	Dog friendly.	Jan 27, 2011 6:33 PM
14	If dogs allowed.	Jan 27, 2011 7:53 PM
15	Single track trails open to all. I am a Mtn. biker	Jan 27, 2011 8:10 PM
16	I do a fair amount of hiking with my dog. I don't use Calero for hiking as I can not take my dog there. I predominately use Calero when riding my horse as there are sufficient trails for equestrian use and the equestrian parking is excellent.	Jan 27, 2011 8:42 PM
17	prefer to use trails that are not used by bikers, very few understand the dangers involved when riding near horses.	Jan 27, 2011 8:52 PM
18	Would like more trails available for mountain bikes	Jan 27, 2011 9:18 PM
19	Please don't make horses unload in asphalt lots. They can easily slip. I would go to Santa Teresa and Anderson a lot more if it were not for those lots. Mockingbird hill is now too steep out of the lot for my old horses, and the asphalt lot is slick, so I avoid that trailhead now.	Jan 27, 2011 10:01 PM
20	Restroom, changing room	Jan 27, 2011 10:09 PM
21	widening las gatos creek trail would make it safer for walkers and bikers	Jan 27, 2011 10:13 PM

Page 8, Q12. When deciding which County Park to visit for trail use, please rate each feature from 1 to 5 (where 1 = not important at all and 5 = very important) as to its importance in making your decision.

22	Allowing dogs is very important to me	Jan 27, 2011 10:19 PM
23	Cleanliness and sufficiency of restrooms are important for families with children.	Jan 27, 2011 10:51 PM
24	Link trails from different parks so I can do a multi-park hike and camp	Jan 27, 2011 11:53 PM
25	No smokers, no dog poop, no motor scooters	Jan 28, 2011 1:27 AM
26	I would love to see more narrow multi use trails available to all. (hikers, cyclist, and equestrians)	Jan 28, 2011 8:10 AM
27	County needs more bike trails and or skate parks.	Jan 28, 2011 8:36 AM
28	Mt Biking and single track trails	Jan 28, 2011 9:09 AM
29	It's about concouring the hills on a muntain bike.	Jan 28, 2011 9:16 AM
30	I do not like hikeing and bikeing trails together	Jan 28, 2011 9:33 AM
31	Handicaped use is important	Jan 28, 2011 9:52 AM
32	My main reason for visiting county parks is for birding.	Jan 28, 2011 9:57 AM
33	emergency phones and lighting. BIKING	Jan 28, 2011 10:07 AM
34	Facilities available - toilets Ranger available/accessible - sense of security Secure parking area - parking lot is visible from road or other can clearly see it to avoid break-ins	Jan 28, 2011 10:09 AM
35	I mostly use the trails for mountain biking, although I do take my daughters hiking. Calero should have trails opened to mountain biking! Use of the park would increase.	Jan 28, 2011 10:11 AM
36	Access for mountain bikes. Through access and connections to other preserves and open space. A variety of single track and full width trail sections open to mountain bikes.	Jan 28, 2011 10:11 AM
37	Orienteering	Jan 28, 2011 10:11 AM
38	I always consider if it is Spring for wildflowers, or Winter muddy conditions, etc.	Jan 28, 2011 11:32 AM
39	we would like to open more trails for mountain bikers.	Jan 28, 2011 12:12 PM
40	How crowded the trail is, we used to go up St. Joseph's Hill regularly but now rarely go because it's so crowded. Same with Rancho San Antonio.	Jan 28, 2011 12:27 PM
41	Dogs allowed on leash on trail.	Jan 28, 2011 1:10 PM
42	Price of parking permits important with todays economy	Jan 28, 2011 1:30 PM
43	Availability of use due to mud debris following rain storms	Jan 28, 2011 2:35 PM

Page 8, Q12. When deciding which County Park to visit for trail use, please rate each feature from 1 to 5 (where 1 = not important at all and 5 = very important) as to its importance in making your decision.

44	I would strongly prefer that Calero continue to not be open to Bicyclists. I use Coyote Bear most often and I'm aware of several incidents where bicycles caused accidents with horses. I feel safer when I don't have to worry about being involved in such an incident.	Jan 28, 2011 5:20 PM
45	Opportunity to go orienteering with map and compass	Jan 28, 2011 8:20 PM
46	Is there an orienteering event there.	Jan 28, 2011 8:39 PM
47	Rancho san antonio has great trails but parking is impossible. I would be willing to pay to park there.	Jan 28, 2011 11:13 PM
48	would like to see more trails allow bicycles!	Jan 29, 2011 1:58 PM
49	Accessibility to orienteering use	Jan 29, 2011 3:05 PM
50	Orienteering meet is being given? This is most important. This survey will not let me skip the other feature questions above so I put them all #1	Jan 29, 2011 6:02 PM
51	I hike where I camp also but I also like to watch wildlife and large birds for enjoyment. Grant, Calero, Stevens Creek are all good bird watching.	Jan 30, 2011 7:25 AM
52	When the days are short it's very frustrating to be so limited to use trails after work when they close so early. The East Bay allows trail use until 10pm which makes sense for working people. Santa Clara should also allow the extended hours..	Jan 30, 2011 11:34 AM
53	Beauty along trail - Native plants, birds singing, wildlife, fresh air - 5	Jan 30, 2011 5:21 PM
54	Dogs allowed is important to us, as we like to hike with our dog	Jan 30, 2011 5:53 PM
55	I was disappointed when our orienteering event was cancelled at Calero when it really didn't rain at all. Both of the days would have great, great for orienteering!	Jan 30, 2011 7:37 PM
56	Whether an orienteering map is available of the park	Jan 31, 2011 10:03 AM
57	I would like to see bike and dogs. It would be very nice to let bikes use the trail so that they can make a loop with the open space trails.	Jan 31, 2011 12:28 PM
58	orienteering events	Feb 1, 2011 12:05 PM
59	Bike Access on Trails is Very Important and needed.	Feb 1, 2011 3:18 PM
60	Availability of singletrack trails that are open to mountain bikes.	Feb 1, 2011 3:21 PM
61	Mt Bike trails are my favorite	Feb 1, 2011 4:14 PM
62	Availability of shade	Feb 1, 2011 4:35 PM
63	Season	Feb 1, 2011 10:43 PM
64	access to public transportation	Feb 1, 2011 11:40 PM
65	Dedicated single track trails for biking is very important.	Feb 2, 2011 10:20 AM

Page 8, Q12. When deciding which County Park to visit for trail use, please rate each feature from 1 to 5 (where 1 = not important at all and 5 = very important) as to its importance in making your decision.

66	I would like more mountain biking trails	Feb 2, 2011 2:16 PM
67	Availability to dogs.	Feb 3, 2011 1:01 PM
68	I go where I can ride my mountain bike. Same for my family.	Feb 4, 2011 10:33 AM
69	I really enjoy multiuse trails. I prefer narrow trails. I really enjoy trails with views, however this is less important as the parks are in beautiful areas. I enjoy hiking, biking, and running on the same trails. Bike access is very important to me.	Feb 4, 2011 11:40 AM
70	Need more trails with bike access.	Feb 4, 2011 11:54 AM
71	Bike trails in the park is especially important	Feb 4, 2011 1:17 PM
72	Access for bicycling, especially with my kids.	Feb 4, 2011 6:16 PM
73	More access for Mountain Biking, common sense speed rules, 15 MPH is too slow for some sections of trail, and can be hazardous while going down hill, having to watch the speedometer and the trail at the same time. If there is no one else on the trail you should be able to go as fast as your skill allows.	Feb 4, 2011 7:42 PM
74	I specifically visit parks (and spend my money at or around) parks where I can mountain bike. Rancho Canada Del Oro is a great example and we've been really fond of the welcome mountain bikers have received there.	Feb 4, 2011 11:11 PM
75	While I don't mind single use trails I would prefer equal access to all especially if it doesn't change the trail. There are far too many fireroad type trails. Where's the nice single track sized trails?	Feb 5, 2011 12:13 AM
76	Allowing me to bring my dogs on hikes.	Feb 5, 2011 12:31 AM
77	Cost, at \$6 some parks cost enough to defer use	Feb 5, 2011 10:01 PM
78	Ability to bring dog	Feb 6, 2011 7:54 AM
79	Need more parks in NORTHERN county. There are hardly ANY county parks near Mt. View, Sunnyvale, Los Altos, Palo Alto except Rancho San Antonio, and that is essentially a Midpen property...	Feb 6, 2011 6:42 PM
80	I love running at Rancho and really like the fact that there are no dogs or bikes. I also mountain bike at Fremont Older, Henry Coe, Harvey Bair, and so on. It is nice to have MTB options for trails that are not as busy, but would consider limiting use on very busy trails like Rancho or Castle Rock. Also, more one-way considerations for MTB rides for safety (like Table Mountain off of Stevens Canyon Trail).	Feb 7, 2011 4:07 PM
81	We need parks that support equestrian use. Multi-use is fine provided bikers exercise some care in blind corners, downhills, etc.	Feb 7, 2011 4:11 PM
82	Trails that do not have horses. I hate walking or riding in fecal matter.	Feb 7, 2011 4:12 PM
83	Allow dogs	Feb 7, 2011 6:10 PM
84	For me to visit a park, it has to have some trails that are easy to moderate in difficulty. Very steep trails (as at Almaden Quicksilver) are too tough for me.	Feb 7, 2011 9:46 PM

Page 8, Q12. When deciding which County Park to visit for trail use, please rate each feature from 1 to 5 (where 1 = not important at all and 5 = very important) as to its importance in making your decision.

85	Important for Hikers and Mountain bikers to be able to share the trails with safety in mind!	Feb 8, 2011 8:55 AM
86	Require "groomed" trails without ticks.	Feb 8, 2011 10:33 AM
87	Ability to bicycle from home to the park. Ability to bicycle within the park.	Feb 8, 2011 10:44 AM
88	I like the idea of responsible mountain biking	Feb 8, 2011 1:12 PM
89	No entry fees; no gates to lock-in my car if I happen to be a bit late getting back to my car; steep trails for a good workout and good views	Feb 8, 2011 1:39 PM
90	ecosystem. do I want something with trees or more grasslands? that's a key factor in deciding where I'm going to go. More importantly though is how good the single track is for mountain biking. Santa Teresa's Rocky Ridge is the best around for mtb.	Feb 8, 2011 11:14 PM
91	Trails open to mountain bikes.	Feb 8, 2011 11:45 PM
92	A note about trail conditions. It can be really fun to go on a walk along a narrow trail, as long as it is well marked. But for multi use trails (where personally, I'd like to be able to ride my bicycle as well as walk), the surfacing, width, and planning probably becomes more important.	Feb 9, 2011 12:38 AM
93	Mountain Bike/multi-use designated trails of quality.	Feb 9, 2011 10:45 AM
94	My chief concern is how easy it is to bicycle on the trails (i.e. are they bike accessible and without obstacles like posts in the middle of the trail or lots of intersections where pedestrians stop on the trails.	Feb 9, 2011 4:34 PM
95	on site ranger/volunteer or pamphlet info available for viewing	Feb 10, 2011 12:32 PM
96	ease with taking kids there - and strollers if needed and facilites like bathrooms for kids	Feb 10, 2011 12:55 PM
97	I usually choose parks that allow dogs on leash.	Feb 10, 2011 12:57 PM
98	I tend to avoid all the county parks due to lack of mountain biking opportunities	Feb 10, 2011 1:19 PM
99	I like to be able to bring my dog along on hikes.	Feb 10, 2011 1:33 PM
100	Why is Uvas Canyon not listed??? It is one of the prettiest parks iin the system and is heavily used in spring months.	Feb 10, 2011 1:33 PM
101	Ability to walk your dog on trails other than paved roads. Availability to Back Pack Camping on trails	Feb 10, 2011 1:38 PM
102	Dog Access	Feb 10, 2011 1:42 PM
103	Also love Uvas Canyon which wasn't on the list.	Feb 10, 2011 2:03 PM
104	Trails for walking dogs is important	Feb 10, 2011 2:37 PM
105	Multi use trails.... bikes/hikes/ equestrian	Feb 10, 2011 2:55 PM

Page 8, Q12. When deciding which County Park to visit for trail use, please rate each feature from 1 to 5 (where 1 = not important at all and 5 = very important) as to its importance in making your decision.

106	Using a wheelchair, accessibility of exceptionally important. It's even more important to just have an increased number of trails to get out on. Not necessarily paved, but passable and traverse-able.	Feb 10, 2011 2:57 PM
107	On the weekends, the only place I will ride my horse is at Calaro where there are no bikers. They can be rude and use unsafe practices around horses. Some even try to scare the horse. I will ride in parks which have bikers during the week though, since there are much less riders then.	Feb 10, 2011 3:17 PM
108	Mountain biking	Feb 10, 2011 3:26 PM
109	Please do not allow bikes in the northern part of the Quicksilver park, there are too many blind curves where fast bikes can come around and hit walkers.	Feb 10, 2011 3:27 PM
110	Shady, tree type terrain.	Feb 10, 2011 3:45 PM
111	restrooms	Feb 10, 2011 4:10 PM
112	adequate & clean bathrooms	Feb 10, 2011 5:09 PM
113	I walk my dogs so it is nice if the trails are wide enough for hikers going up and down.	Feb 10, 2011 5:13 PM
114	Easy to navigate to (i.e. proximity to major highway). Fee (I prefer not to pay for parking or have close no-fee parking as an option). Size of parking area. Facilities (water and bathrooms). Shade.	Feb 10, 2011 6:02 PM
115	close to home is very important and having the trail go to a destination.	Feb 10, 2011 6:06 PM
116	Hard to answer: Trails for single users: Not import(means what)if 5 means my horse can't use it??? Multi use some trails not good for bikes.	Feb 10, 2011 6:53 PM
117	how many people on trail -- I prefer to go when not so busy	Feb 10, 2011 7:22 PM
118	Single trail is hard to answer with those #.Some trails are necessary but to restrict other uses is hard to answer.	Feb 10, 2011 7:28 PM
119	Flush toilets Availability of water at staging area, or even on the trail system itself	Feb 10, 2011 7:32 PM
120	Prefer trails not near freeways	Feb 10, 2011 10:41 PM
121	For clarification on questions "Trailers for single/multiple use", I marked them both somewhat important, because it's important when riding my horse to avoid bicycle trails, as that's where all my accidents have happened. It's the only time I come off my horse - when a bicyclist comes too fast down hill, around a corner and spooks my horse. Love the hikers! We never have problems with them. Thank you.	Feb 10, 2011 10:50 PM
122	I feel Calero should remain a no dog and no bike Park.	Feb 10, 2011 11:11 PM
123	More bikes trails. Like santa cruz county	Feb 11, 2011 8:46 AM
124	Availability of trail maps. Small park museum/hdqtr/bldg or ranger where we can read/see/hear info about park/wildlife/foilage.	Feb 11, 2011 9:53 AM

Page 8, Q12. When deciding which County Park to visit for trail use, please rate each feature from 1 to 5 (where 1 = not important at all and 5 = very important) as to its importance in making your decision.

125	I hike and mountain bike, so when cycling I have to choose based on whether bike are even allowed. It does not seem fair that some parks have little or no bike trails.	Feb 11, 2011 11:01 AM
126	We like to hike with our (always on leash) Australian Shepherd. That's why we don't hike much at Calero. We used to hike at Joseph Grant on a weekly basis at one time but we were crowded out by Lance Armstrong wannabes	Feb 11, 2011 3:49 PM
127	Opportunity to see wildflowers	Feb 11, 2011 4:40 PM
128	I don't go to Rancho San Antonio on Saturday mornings because there is never a place to park.	Feb 11, 2011 5:57 PM
129	Mountain biking	Feb 11, 2011 11:03 PM
130	clear trail markers	Feb 11, 2011 11:19 PM
131	availability of mountain bike trails	Feb 12, 2011 7:54 AM
132	Courtesy and respect of trail users toward one another. (i.e. hikers, equestrians, runners, mountain cyclists)	Feb 12, 2011 10:27 AM
133	I prefer trails that are not too crowded! Would really like to have backpacker campsites so that we can do multi-day backpacking trips across all the parks in the county (including MROSD)	Feb 12, 2011 1:42 PM
134	I don't like crowds, so Rancho San Antonio is a nightmare. I do nature study so restoration and controlling non-native species and planting natives is important to me. I am very concerned about the presence of unleashed dogs (they are a minority but common) and dog poop and bags of dog poop left behind (presumably from both leashed and unleashed dogs).	Feb 13, 2011 4:50 PM
135	Mountain bike accessibility	Feb 13, 2011 6:42 PM
136	time of year, seasonal changes. spring flowers	Feb 14, 2011 8:15 AM
137	We need more technical single track for mountain biking. It would be great to connects some of the great trails at Santa Teresa park with some new single track trails at Calero. This would make for a substantial trail system that would allow mountain bike enthusiasts to be able to ride a full half day or even all day without repeating trails.	Feb 14, 2011 3:49 PM
138	Spring - wildflowers Summer - shade Fall - coast or mixed forest Winter - open exposure without mud	Feb 14, 2011 9:52 PM
139	Trails that don't allow bicycles.	Feb 15, 2011 6:34 AM

**Page 8, Q13. What are some trails located outside of County Parks that you have enjoyed using in the past?
(Please list up to three trail names and/or park names where you have enjoyed using trails).**

1	Most of Mid-Pen Open Space	Jan 21, 2011 8:45 PM
2	Big Basin SP, Henry Cowell SP, Villa Montalvo	Jan 21, 2011 9:30 PM
3	Mt. Hamilton	Jan 21, 2011 9:42 PM
4	Del Valle Regional Park Henry Cowell State Park	Jan 21, 2011 9:48 PM
5	Palo Alto Baylands Arastradero St. Joseph's/Los Gatos	Jan 21, 2011 10:10 PM
6	Uvas canyon park. Los Gatos creek.	Jan 23, 2011 12:56 AM
7	1)The South Bay Baylands, 2) Open Space District, Cañada del Oro 3) State Parks, Henry Coe	Jan 25, 2011 10:06 AM
8	Big Basin State Park Henry Cowell State Park Van Damme State Park - Fern Canyon	Jan 27, 2011 12:32 PM
9	Shoreline, Alviso, Baylands, Coyote Point (Fremont)	Jan 27, 2011 5:27 PM
10	Wilder Ranch, Nicene Marks, Fort Ord	Jan 27, 2011 5:27 PM
11	They are in Mexico	Jan 27, 2011 5:31 PM
12	Castle Rock, Skyline OSP, Big Basin	Jan 27, 2011 5:31 PM
13	Henry Coe, Rancho Canado del Oro, Guadalupe River	Jan 27, 2011 5:34 PM
14	Sunol Park, Pinnacles,	Jan 27, 2011 5:34 PM
15	Fort Funston in San Francisco	Jan 27, 2011 5:36 PM
16	Wunderlich, Fremont Older, Huddart	Jan 27, 2011 5:38 PM
17	Fremont Older, Bear Creek Redwoods, Belgatos/Heintz	Jan 27, 2011 5:38 PM
18	Henry Coe Sierra Azul Open Space	Jan 27, 2011 5:38 PM
19	Sugarloaf Ridge State Park (Sonoma County) Skyline Wilderness Park (Napa) Rockville Hills Park (Solano County)	Jan 27, 2011 5:39 PM
20	Henry Coe State Park Pacheco State Park Rancho Canada del Oro Open Space	Jan 27, 2011 5:40 PM
21	Saratoga Gap Trail	Jan 27, 2011 5:41 PM
22	ohlone, fort funston, fremont hills	Jan 27, 2011 5:43 PM
23	Soquel Demonstration Forest. El Corte Madera Open Space, Long Ridge Open Space.	Jan 27, 2011 5:45 PM
24	Big Basin Redwoods State Park China Camp State Park	Jan 27, 2011 5:47 PM
25	Uvas, Yosemite	Jan 27, 2011 5:51 PM
26	Mt Lassen, Mt. Shasta	Jan 27, 2011 5:57 PM

Page 8, Q13. What are some trails located outside of County Parks that you have enjoyed using in the past? (Please list up to three trail names and/or park names where you have enjoyed using trails).

27	Mt Tamalpais Wilder Ranch Nisene Marks	Jan 27, 2011 5:57 PM
28	Los Alamitos Creek Trail (City of San Jose); Fall Creek Trail, Fall Creek Unit of Henry Cowell Redwoods State Park; Ox Trail, Henry Cowell Redwoods State Park.	Jan 27, 2011 5:58 PM
29	Rancho Canada del Oro	Jan 27, 2011 5:58 PM
30	Point Lobos State Park Big Sur area	Jan 27, 2011 6:02 PM
31	Rancho Canada Del Oro has great trails. The Saratoga Gap area is also a favorite of mine.	Jan 27, 2011 6:06 PM
32	Rancho Canada Del Oro, Mid Penn Russian Ridge, St Joseph's Hill	Jan 27, 2011 6:12 PM
33	Montebello open space preserve, castle rock park.	Jan 27, 2011 6:15 PM
34	Windy Hill Loch Lomond Purisima Creek	Jan 27, 2011 6:29 PM
35	Bay Trail , Ridge Trail	Jan 27, 2011 6:29 PM
36	COE State Park, Frog Lake, Fish Trail, China Hole	Jan 27, 2011 6:32 PM
37	Rancho Canada Del Oro	Jan 27, 2011 6:33 PM
38	Mid-peninsula, Windy Hill trails.	Jan 27, 2011 6:33 PM
39	sierra azul skyline ridge rancho san antonio	Jan 27, 2011 6:46 PM
40	Wildcat Trail - Rancho San Antonio OSP Moro Trail - Rancho San Antonio OSP Ancient Oaks Trail - Russian Ridge OSP	Jan 27, 2011 6:46 PM
41	The Pinnacles/Yosemite/Sunol Regional Park	Jan 27, 2011 6:53 PM
42	Canada Del Oro Uvas Canyon Castle Rock	Jan 27, 2011 7:00 PM
43	skyline to the sea	Jan 27, 2011 7:11 PM
44	Skyline to the Sea Trail - Big Basin Rubicon Trail - D.L. Bliss State Park Falls Loop Trail - Russian Gulch State Park	Jan 27, 2011 7:20 PM
45	Alum rock park	Jan 27, 2011 7:27 PM
46	Mission Peak Pleasanton Ridge Dell Valle, Livermore all Alameda County	Jan 27, 2011 7:32 PM
47	Uvas, alum rock, Asilomar	Jan 27, 2011 7:43 PM
48	You don't mention Uvas Canyon County Park - our favorite Coe State Park Pinnacles National Monument	Jan 27, 2011 7:49 PM
49	I didn't see Uvas listed, but I thought that was a county park, too. That is one of my favorites. Outside the county system, I like Sunol, Castle Rock, and ones by the beach.	Jan 27, 2011 7:53 PM
50	Canada del oro Sierra Azul St Josephs Hill Coe Park	Jan 27, 2011 8:08 PM

Page 8, Q13. What are some trails located outside of County Parks that you have enjoyed using in the past? (Please list up to three trail names and/or park names where you have enjoyed using trails).

51	Yosemite, Saguaro National Park	Jan 27, 2011 8:09 PM
52	Henry Coe State Park, 95% of trails open to bikes. Soquel Demostration Forrest,Mtb Heaven and Wilder Ranch all trails open to bikes also Fort Ord all open to bikes	Jan 27, 2011 8:10 PM
53	Pichetti Ranch OSP Big Basin State Park Huddard County Park	Jan 27, 2011 8:13 PM
54	Yosemite National Park Inyo National Forest	Jan 27, 2011 8:22 PM
55	Pinnacles, Yosemite, Henry Cowell State Park	Jan 27, 2011 8:23 PM
56	Forest of Nicene Marks, Natural Bridges, Fremont Older, Piccheti Ranch, Stanford Dish, Hidden Villa	Jan 27, 2011 8:32 PM
57	big basin sierra azul bel gatos	Jan 27, 2011 8:33 PM
58	Coyote Creek Trail, Coyote Hills (outstanding), mountain view shoreline	Jan 27, 2011 8:40 PM
59	Because I hike with my dog I use the East Bay Regional Park System a fair amount (Sunol, Chabot, Redwoods and Tilden) since dogs are allowed on trails off-leash. For this same reason I also use Garland Ranch near Carmel.	Jan 27, 2011 8:42 PM
60	Los Almitos Trail Coyote Creek Trail	Jan 27, 2011 8:51 PM
61	Santa Cruz County Henry Cowell	Jan 27, 2011 8:52 PM
62	Henry Coe, Big Basin, Los Gatos Creek Trail	Jan 27, 2011 8:56 PM
63	St.Joseph's Hill	Jan 27, 2011 8:59 PM
64	Mission Peak, Mt Tamalpias, Mt Wittenberg	Jan 27, 2011 9:13 PM
65	Russian Ridge Arastradero preserve san pedro county park	Jan 27, 2011 9:17 PM
66	Grant Ranch Wilder Ranch Flume Trail (Lake Tahoe)	Jan 27, 2011 9:18 PM
67	Fall Creek, Priest Rock/ Sierra Azul, Henry Cowell	Jan 27, 2011 9:20 PM
68	Rancho Canada Del Oro Windy Hill Russian Ridge	Jan 27, 2011 9:32 PM
69	bel gatos off of blossom hill	Jan 27, 2011 9:37 PM
70	We've not ridden outside of our parks. We love hiking the trails at the national parks and along the beach.	Jan 27, 2011 10:01 PM
71	Henry Coe State Park	Jan 27, 2011 10:15 PM
72	Henry Coe SP for Mtn Biking Wilder Ranch for Mtn biking	Jan 27, 2011 10:19 PM
73	Picchetti Ranch Don Edwards San Francisco Bay Wildlife Refuge Center Los Alamitos Creek Trail	Jan 27, 2011 10:26 PM
74	Coyote Point, Alameda County Portala Redwoods State Park Arastradero Preserve, Palo Alto	Jan 27, 2011 10:34 PM

Page 8, Q13. What are some trails located outside of County Parks that you have enjoyed using in the past? (Please list up to three trail names and/or park names where you have enjoyed using trails).

75	Alum Rock Park trails & Open Space District - Boccardo Trail	Jan 27, 2011 10:41 PM
76	Mission Peak in Fremont. Muir woods in North Bay.	Jan 27, 2011 10:51 PM
77	Pinnacles Big Sur Big Basin	Jan 27, 2011 11:11 PM
78	Big Basin State Redwoods Park Yosemite National Park	Jan 27, 2011 11:24 PM
79	Big Basin State Park, Coyote Point, Point Lobos State Reserve	Jan 27, 2011 11:39 PM
80	Uvas Canyon	Jan 27, 2011 11:40 PM
81	Palo Alto Dish Trail	Jan 27, 2011 11:50 PM
82	Ventana wilderness, Skyline to the Sea, Yosemite	Jan 27, 2011 11:53 PM
83	Pinnacles Yosemite Trails in Santa Cruz	Jan 28, 2011 12:01 AM
84	Mt. Tamalpais, Big Basin, Henry Cowell	Jan 28, 2011 1:27 AM
85	Flume trail tahoe Folsom trail	Jan 28, 2011 8:00 AM
86	Demonstration Forest, Saratoga Gap, El Corte de Madera, Alum Rock Park	Jan 28, 2011 8:10 AM
87	Saratoga Gap Rancho Canada Del Oro Fremont Older	Jan 28, 2011 8:24 AM
88	Rancho de Oro Open Space Coe Park Pacheco Park	Jan 28, 2011 9:00 AM
89	Wilder Ranch State Park and Henry Coe; great single track trails	Jan 28, 2011 9:09 AM
90	Mission Peak Mt Diablo,	Jan 28, 2011 9:26 AM
91	100 trails Aptos Castle Rock	Jan 28, 2011 9:33 AM
92	Samuel P. Taylor State Park Pt. Reyes National Seashore	Jan 28, 2011 9:33 AM
93	Castle Rock Park, Los Gatos/Saratoga, CA	Jan 28, 2011 9:53 AM
94	All the open Space Preserves	Jan 28, 2011 9:55 AM
95	Castle Rock Big Basin Nisene Marks	Jan 28, 2011 9:57 AM
96	Sorry, I cannot recall by name!	Jan 28, 2011 10:09 AM
97	Wilder Ranch State Park Nisene Marks State Park	Jan 28, 2011 10:11 AM
98	Midpeninsula Regional Open Space (all preserves, esp. Skyline/Russian Ridge/Long Ridge/Monte Bello/Saratoga Gap/Coal Creek/El Corte de Madera/Sierra Azul); California State Parks (Wilder Ranch/Big Basin); City of Palo Alto - Arastradero Preserve	Jan 28, 2011 10:11 AM
99	Sunol Wilderness	Jan 28, 2011 10:11 AM
100	Yosemite, Grand Tetons,	Jan 28, 2011 10:18 AM
101	open spaces trails....Sierra Azul	Jan 28, 2011 10:21 AM

Page 8, Q13. What are some trails located outside of County Parks that you have enjoyed using in the past? (Please list up to three trail names and/or park names where you have enjoyed using trails).

102	Castle Rock	Jan 28, 2011 10:55 AM
103	Rancho San Antonio OSP Castle Rock SP Russian ridge OSP	Jan 28, 2011 11:13 AM
104	Alum Rock Park Trails Big Basin Saratoga Gap	Jan 28, 2011 11:24 AM
105	Windy Hill, Canada del Oro, Russian Ridge	Jan 28, 2011 11:32 AM
106	Big Basin and Sunol	Jan 28, 2011 12:12 PM
107	Alum rock city park, bay lands yrails	Jan 28, 2011 12:18 PM
108	Yosemite national park, of course! Too many trails to list, the views are incredible.	Jan 28, 2011 12:27 PM
109	Crystal Springs Reservoir	Jan 28, 2011 12:38 PM
110	Sunol (east bay) Morgan Territories (east bay--near Livermore) Dry Creek/Garin (east bay--near Hayward)	Jan 28, 2011 1:10 PM
111	morgan hill and gilroy walk ways	Jan 28, 2011 1:30 PM
112	Half dome. Henry Coe.	Jan 28, 2011 2:04 PM
113	Ft Ord, Lake Del Valle & Henry Coe are areas where I have used trails.	Jan 28, 2011 2:20 PM
114	Alum Rock Park	Jan 28, 2011 2:35 PM
115	Castle Rock State Park Mid-pen open space	Jan 28, 2011 2:36 PM
116	Yosemite National Park	Jan 28, 2011 2:40 PM
117	Saratoga Gap, Russian Ridge	Jan 28, 2011 3:59 PM
118	Annadel,	Jan 28, 2011 4:05 PM
119	Bear Creek Redwood Open Space Castle Rock State Park	Jan 28, 2011 4:47 PM
120	I love the trails at Pt. Reyes! Mt. Madonna is wonderful, especially Loop and Merry Go Round. At Coyote Bear, San Ysidro is great, but so is Harvey Bear, Coyote Ridge, Calaveras and Town Springs	Jan 28, 2011 5:20 PM
121	Alum Rock Park,Cunningham Park,	Jan 28, 2011 5:58 PM
122	Sierra Azul, Fremont Older, Soquel Demonstration,	Jan 28, 2011 6:30 PM
123	vasona pk,guadalupe,almaden	Jan 28, 2011 7:13 PM
124	mid-pen, state parks, sj city parks	Jan 28, 2011 8:13 PM
125	John Muir Trail Sunol	Jan 28, 2011 8:20 PM
126	Montebello Open Space Sunol Regional Wilderness Morgan Territory Open Space	Jan 28, 2011 8:21 PM

Page 8, Q13. What are some trails located outside of County Parks that you have enjoyed using in the past? (Please list up to three trail names and/or park names where you have enjoyed using trails).

127	Mission Peak trails Wunderlich Park trails Windy Hill trails	Jan 28, 2011 8:31 PM
128	Henry Coe, Sunol, Pacheco SP	Jan 28, 2011 8:39 PM
129	Huddart, Briones, Morgan Territory	Jan 28, 2011 9:29 PM
130	henry coe, morgan territory, anza borrego	Jan 28, 2011 9:33 PM
131	At Nicene Marks State park they have trails fairly close to the stream that are good. Sunol is very good + dogs are very welcome. Los Trampas is good + dogs are welcome too.	Jan 28, 2011 11:13 PM
132	Yosemite	Jan 28, 2011 11:33 PM
133	Henry Coe	Jan 28, 2011 11:35 PM
134	Foothill Park (Palo Alto) Arastradero Huddart Tilden Briones Sunol Shoreline (Mountain View)	Jan 28, 2011 11:35 PM
135	Yosemite National Park Isle Royale National Park (Lake Superior) Denali National Park (Alaska)	Jan 29, 2011 12:46 AM
136	Alum Rock Park South Rim Trail	Jan 29, 2011 6:05 AM
137	Morgan Territory near Livermore, Joaquin Miller Park in Oakland, Huddart Park in Woodside	Jan 29, 2011 11:01 AM
138	Uvas Canyon water fall trail, Rancho Canada Del Oro/Mayfair Ranch Trail, Coe park/back country hike to Mississippi Lake, Shasta/Trinity Lake wildernes, Yosemite	Jan 29, 2011 11:36 AM
139	Ranch Cañada del Oro (OSA) All Midpeninsula OSP parks Henry Cowell State Park	Jan 29, 2011 12:28 PM
140	WaterDog Bay Ridge Trail	Jan 29, 2011 1:58 PM
141	Huddart Park Pacheco St. Park Big Basin/Castle Rock St. Park	Jan 29, 2011 3:05 PM
142	Alum Rock Park & Boccardo Trail Fall Creek (Henry Cowell) Nisene Marks	Jan 29, 2011 5:01 PM
143	Tilden Bon Tempe Point Reyes	Jan 29, 2011 6:02 PM
144	Castle Rock, Henty Coe	Jan 29, 2011 7:14 PM
145	Henry Coe State Park, Waterdog Park (Belmont), Sierra Vista (OSA)	Jan 29, 2011 8:49 PM
146	Alameda creek. Scotts valley. Castle rock sunol	Jan 30, 2011 7:28 AM
147	Henry Coe State Park, Butano State Park, Cowell Redwoods State Park	Jan 30, 2011 11:34 AM
148	Sierra Azul Open Space Picchetti Open Space Heintz/Santa Rosa Open Space	Jan 30, 2011 11:36 AM
149	Bel Gatos Elkhorn Slough Pinnacles	Jan 30, 2011 11:43 AM

Page 8, Q13. What are some trails located outside of County Parks that you have enjoyed using in the past? (Please list up to three trail names and/or park names where you have enjoyed using trails).

150	Quicksilver is our "neighborhood" park - Senedor Mine from McAbee entrance (3 mile and 5 mile to dam) We bike alot... Vasona, Coyote Creek, Stevens Creek, etc. "flat" ;-)	Jan 30, 2011 1:09 PM
151	san antonio sanborn losgatos	Jan 30, 2011 4:41 PM
152	Sierra Azul OSP Henry Cowell Redwoods State Park, Santa Cruz County Fall Creek State Park, Santa Cruz County Big Basin, Santa Cruz County Forest of Nisene Marks	Jan 30, 2011 5:21 PM
153	Huddart Park Joaquin Miller Knowland Park Tilden Park Presidio Golden Gate Park Briones Sunol Morgan Territory	Jan 30, 2011 7:37 PM
154	various trails in San Mateo county, including at the coast	Jan 30, 2011 7:42 PM
155	Big Basin, Sunol, Briones	Jan 31, 2011 9:56 AM
156	Favorite parks include Annadel State Park, Burton Creek State Park, Boggs Mountain demonstration forest.	Jan 31, 2011 10:03 AM
157	Kennedy Trail - Sierra Azul Open Space Mission Peak Trail - Fremont Saratoga Gap Trail - Mid Peninsula Open Space	Jan 31, 2011 11:14 AM
158	Open space trails	Jan 31, 2011 12:28 PM
159	I also frequent San Mateo County Parks	Jan 31, 2011 12:32 PM
160	Rancho Canada del Oro, Sierra Azul	Jan 31, 2011 1:38 PM
161	Edgewood park Pescadero creek park Huddard park	Jan 31, 2011 2:57 PM
162	san mateo along the fault line uvas canyon	Jan 31, 2011 3:51 PM
163	Sunol Reg Park Montebello Open Space Windy Hill	Jan 31, 2011 4:47 PM
164	Guadalupe creek trail shoreline	Jan 31, 2011 6:15 PM
165	Muir woods trails Desolation Wilderness and other trails near Tahoe	Jan 31, 2011 7:10 PM
166	Metcalf park trails,since you can ride motorcycles, Trail bikes.	Jan 31, 2011 7:44 PM
167	Uvas Sanborne Castlerock	Jan 31, 2011 7:53 PM
168	We ride up near Skyline at Russian Ridge and by the Christmas tree farm	Jan 31, 2011 8:27 PM
169	Los Gatos Creek Trail Guadalupe River Trail Uva	Jan 31, 2011 10:39 PM
170	Henry Coe State Park Sunol Regional Park Pinnacles National Monument	Jan 31, 2011 11:03 PM
171	All MROSD, plus Henry Coe, Palo Alto Foothills Park	Feb 1, 2011 11:23 AM
172	Skyline Ridge OSP Big Basin Huddart	Feb 1, 2011 12:05 PM
173	Big Basin Saratoga Gap Castle Rock	Feb 1, 2011 2:51 PM

Page 8, Q13. What are some trails located outside of County Parks that you have enjoyed using in the past? (Please list up to three trail names and/or park names where you have enjoyed using trails).

174	Rancho Canada Del Oro & Alum Rock Park	Feb 1, 2011 3:18 PM
175	Kelly Cabin Canyon trail - Henry Coe Grapevine trail - Henry Coe Timm Trail - Henry Coe	Feb 1, 2011 3:21 PM
176	Mt. Diablo,	Feb 1, 2011 3:34 PM
177	Henry Coe, Skeggs Point, Soquel Demonstration Forest, Saratoga Gap	Feb 1, 2011 4:10 PM
178	Rancho Corral de Tierra(ggnra) Spine trail, Mori Point trail(ggnra) El Corte de Madera OSP(mrosd) All mt bike friendly trails systems	Feb 1, 2011 4:14 PM
179	Mission Peak (Fremont); Henry Cowell Redwoods State Park; Castle Rock State Park; Saratoga Gap Open Space Preserve	Feb 1, 2011 4:35 PM
180	Henry W. Coe State Park	Feb 1, 2011 5:23 PM
181	Saratoga Gap El Corte De Madera Nisene Marks	Feb 1, 2011 7:11 PM
182	Sunol Guadalupe river park Bay trail	Feb 1, 2011 10:43 PM
183	love running around near Bear Valley (reg. trails + wildlife trails)	Feb 1, 2011 10:45 PM
184	Butano State Park, Castle Rock, Big Basin	Feb 1, 2011 11:40 PM
185	Nisene Marks, Tahoe Rim Trail, East Bay Regional Parks.	Feb 2, 2011 10:20 AM
186	El Sereno Open Space Sierra Azul Open Space	Feb 2, 2011 2:16 PM
187	Fremont Older Reserve, and whatever is at the end of Montevina Rd.	Feb 3, 2011 1:01 PM
188	Always use trails in county parks.	Feb 3, 2011 2:58 PM
189	Castle Rock, Alum Rock	Feb 3, 2011 7:17 PM
190	hollister hills	Feb 4, 2011 1:51 AM
191	Castle Rock	Feb 4, 2011 8:38 AM
192	Soquel Demo Forest. Best single track in the bay area for mountain biking	Feb 4, 2011 10:28 AM
193	Demo Forest near Aptos.	Feb 4, 2011 10:33 AM
194	The night rides at Rancho Canada D'Oro were tremendous. Thank you very much for hosting these.	Feb 4, 2011 11:40 AM
195	MidPen Open Space such as all the ones on Skyline Blvd (Russian Ridge, etc)	Feb 4, 2011 11:54 AM
196	big basin, henry cowell, skeggs	Feb 4, 2011 12:21 PM
197	Russian Ridge Windy Hill Skyline ridge	Feb 4, 2011 12:34 PM
198	Joaquin Miller Park, Redwood Regional Park	Feb 4, 2011 1:17 PM
199	Rancho Cañada del Oro Longwall Canyon Saratoga Gap Russian Ridge	Feb 4, 2011 6:16 PM

Page 8, Q13. What are some trails located outside of County Parks that you have enjoyed using in the past? (Please list up to three trail names and/or park names where you have enjoyed using trails).

200	Canyon Trail, limekiln, Priest Rock, St. Joe's OSP.	Feb 4, 2011 7:42 PM
201	Skeggs (El Corte De Madera), Mount Diablo, Pleasanton Ridge, Lake Chabot	Feb 4, 2011 11:11 PM
202	el corde madrea Castle Rock SP Henry Coe	Feb 5, 2011 12:13 AM
203	Big Basin, Henry Coe, Mount Diablo	Feb 5, 2011 12:31 AM
204	Alum Rock Saratoga Gap OSP Wilder Ranch SP	Feb 5, 2011 7:46 PM
205	Sunol regional park, Pinnacles Natl park, Big Basin	Feb 5, 2011 10:01 PM
206	Coal Creek	Feb 6, 2011 7:54 AM
207	Midpen properties Alum Rock Park	Feb 6, 2011 6:42 PM
208	McNee Ranch State Park Golden Gate National Recreation Area Skyline Ridge Open Space Preserve	Feb 7, 2011 10:34 AM
209	Rancho Canada Del Oro Henry Coe, out of Hunting Hollow	Feb 7, 2011 3:36 PM
210	Henry Coe, Wilder Ranch, Montebello	Feb 7, 2011 4:07 PM
211	Fort Ord area	Feb 7, 2011 4:11 PM
212	Uvas Canyon park, Henry Coe, El Dorado Nat. Forest	Feb 7, 2011 4:12 PM
213	Yosemite Yellowstone Mt. Tampalpais	Feb 7, 2011 5:06 PM
214	Rancho Canada del Oro OSP Rancho Canada del Oro OSP	Feb 7, 2011 5:49 PM
215	St. Joseph's Hill Arastradero Open Space Preserve Soquel Demonstration Forest	Feb 7, 2011 6:10 PM
216	Nicene Park	Feb 7, 2011 7:07 PM
217	Almaden Valley paved trail	Feb 8, 2011 9:31 AM
218	Henry Coe State Park, Annandel Park	Feb 8, 2011 10:00 AM
219	Half Moon Bay Beach, Pine Mountain Lake Equestrian Center, Personal local Bay Area ranches.	Feb 8, 2011 10:33 AM
220	Windy Hill OSP. Coal Creek OSP. Russian Ridge OSP.	Feb 8, 2011 10:44 AM
221	Henry Coe	Feb 8, 2011 1:39 PM
222	Foothills Park, Fremont Older, Saratoga Gap	Feb 8, 2011 1:50 PM
223	Fremont Older Windy Hill	Feb 8, 2011 2:31 PM
224	Sierra Azul	Feb 8, 2011 3:25 PM
225	Henry coe is awesome. as is Soquel Demonstration Forest. Skeggs on midpen land.	Feb 8, 2011 11:14 PM

Page 8, Q13. What are some trails located outside of County Parks that you have enjoyed using in the past? (Please list up to three trail names and/or park names where you have enjoyed using trails).

226	Montebello OSP, Fremont Older OSP, El Corte De Madera OSP	Feb 8, 2011 11:45 PM
227	I recently went for a great walk at Del Valle Recreation Area. A lot of the trail was very narrow, but there were basically no people and I got to see a bobcat up close. Nisene Marks State Park. Great for walking on many trails or bike riding on the fire road. Henry Cowell Redwoods State Park.	Feb 9, 2011 12:38 AM
228	Ridge Trail/Saw Pit-Soquel Demonstration Forest, Hawk Trail-Russian Ridge OSP, Saratoga Gap-Skyline OSP	Feb 9, 2011 10:45 AM
229	The W&OD trail in Washington, DC is the BEST!	Feb 9, 2011 4:34 PM
230	Del Valle (livermore), Sunol Regional , Uvas	Feb 10, 2011 12:32 PM
231	Henry Cowell, Big Basin, Butano, Forest of Nisene Marks, Sunset Beach, Seacliff Beach, too many to name them all.....	Feb 10, 2011 12:57 PM
232	Nisene Marks, Fall Creek	Feb 10, 2011 1:10 PM
233	Pinnacles, Sunset Beach & Uvas Reservoir	Feb 10, 2011 1:12 PM
234	Point Lobos, Pinnacles National Park, Joshua Tree National Park, Half Dome in yosemite, Inspiration point in Berkeley.	Feb 10, 2011 1:14 PM
235	Sierra Azul	Feb 10, 2011 1:17 PM
236	El Corte de Madera Creek (Skeggs Point); Soquel Demonstration Forest, Saratoga Gap	Feb 10, 2011 1:19 PM
237	Coe Park Trails Skyline to the sea trail John Muir Trail	Feb 10, 2011 1:22 PM
238	Big Basin! - Berry Creek Loop (13 miles) Point Reyes Ntl. Seashore - Almere Falls trail off the Coast Trail (8 miles) Misc. Trails off of Skyline	Feb 10, 2011 1:22 PM
239	Trail is within County Parks but not listed above - Alum Rock Park, Boccado Trail, Mission Peak	Feb 10, 2011 1:24 PM
240	none	Feb 10, 2011 1:27 PM
241	Windy Hills Open Space Camp Sawyer trail Bandelero natl park	Feb 10, 2011 1:32 PM
242	Mid-Peninsul Open Space trails such as Fremont Older.	Feb 10, 2011 1:33 PM
243	Henry Cowel Redwoods and Big Basin unaware of their trail names.	Feb 10, 2011 1:33 PM
244	Port Chicago trails in alameda Co.	Feb 10, 2011 1:38 PM
245	Mt Tamalpias Marin Headlands	Feb 10, 2011 1:42 PM
246	Henry Coe State Park Uvas Canyon Park	Feb 10, 2011 1:55 PM
247	Henry Coe, Fort Ord, Henry Cowell	Feb 10, 2011 1:55 PM
248	Used to live in Southern California before this and hiked down there. Now I mainly support the county parks.	Feb 10, 2011 2:03 PM

Page 8, Q13. What are some trails located outside of County Parks that you have enjoyed using in the past? (Please list up to three trail names and/or park names where you have enjoyed using trails).

249	Pinnacles, Henry Coe, Yosemite	Feb 10, 2011 2:06 PM
250	Uvas Canyon County Park is not listed and is by far my favorite in the area. Also Wilder Ranch State Park and Guadalupe River Trail.	Feb 10, 2011 2:07 PM
251	Clos le Chance trails, behind golf course	Feb 10, 2011 2:15 PM
252	Fremont Older, Big Basin	Feb 10, 2011 2:23 PM
253	Seven Springs, Fremont Older OSP. Canyon Trail, Montebello OSP. Black Mountain Trail, Rancho San Antonio.	Feb 10, 2011 2:33 PM
254	Guadalupe River Park Henry Coe State Park	Feb 10, 2011 2:34 PM
255	Heavy use - Fremont Older	Feb 10, 2011 2:37 PM
256	Sam MacDonald Park Big Basin San Mateo County Beaches	Feb 10, 2011 2:37 PM
257	Windy Hill Henry Coe Butano Pinnacles	Feb 10, 2011 2:37 PM
258	Canada del Oro Long Wall Long Ridge Russian Ridge	Feb 10, 2011 2:43 PM
259	Forest of Nisene Marks Yosemite - Wawona area Lake Tahoe - Northstar area	Feb 10, 2011 2:47 PM
260	Alum Rock Park Fremont Older/Long Ridge Henry Coe	Feb 10, 2011 2:55 PM
261	Inspiration Point Reservoir at Walnut Creek Bay Trail at San Leandro	Feb 10, 2011 2:57 PM
262	Henry Coe Park.McDonald Co Park,Ft Ord	Feb 10, 2011 3:09 PM
263	Salinas River Henry Coe Fort Ord	Feb 10, 2011 3:17 PM
264	Pacific Grove	Feb 10, 2011 3:19 PM
265	Long Ridge, Demonstration Forest, Wilder Ranch	Feb 10, 2011 3:26 PM
266	I hike 6 days a week in the Quicksilver park with my dog and don't go anywhere else.	Feb 10, 2011 3:27 PM
267	Huddart county Park, Big Basin Pescadero	Feb 10, 2011 3:45 PM
268	Henry Coe State Park, Wunderlich, Arrastradero Preserve, Huddart Park, Purissima Creek, Long Ridge, Montebello Ridge, Skyline Ridge	Feb 10, 2011 3:58 PM
269	part way up Mt Umanum Pt Reyes	Feb 10, 2011 4:27 PM
270	Point Reyes Estero Trail	Feb 10, 2011 4:38 PM
271	Fremont older, Cupertino	Feb 10, 2011 4:53 PM
272	Marin Headlands, Mt. Tam., Shaver Lake	Feb 10, 2011 4:55 PM
273	Stanford Dish	Feb 10, 2011 5:07 PM
274	Devil's bowl, mt winey & heney co park- santa cruz	Feb 10, 2011 5:30 PM

Page 8, Q13. What are some trails located outside of County Parks that you have enjoyed using in the past? (Please list up to three trail names and/or park names where you have enjoyed using trails).

275	motorcycle park, big basin redwoods	Feb 10, 2011 5:34 PM
276	Castle Rock State Park trails, Big Basin Trails	Feb 10, 2011 5:36 PM
277	Henry Coe State Park; Morgan Hill's Paradise Park; another one that's near Harry Rd and is a county park; Almaden Lake City park	Feb 10, 2011 5:42 PM
278	elkhorn slough baylands	Feb 10, 2011 5:51 PM
279	Coal Mine Ridge, McClellan Ranch Park, Henry Coe.	Feb 10, 2011 6:02 PM
280	Los Gatos Creek trail Monterey bike trail from Marina to Pacific Grove	Feb 10, 2011 6:06 PM
281	berryessa	Feb 10, 2011 6:38 PM
282	Alum Rock Park-South Rim Trail, Baccardo Trail	Feb 10, 2011 6:51 PM
283	Los Alamitos	Feb 10, 2011 6:53 PM
284	Mission Peak	Feb 10, 2011 6:58 PM
285	alum rock park	Feb 10, 2011 7:04 PM
286	Big Basin Berry Creek Falls, Castle Rock	Feb 10, 2011 7:17 PM
287	Los Alamitos	Feb 10, 2011 7:28 PM
288	Pleasanton Ridge Lake Del Valle Sunol Wilderness	Feb 10, 2011 7:32 PM
289	China Grade Loop at Big Basin, Skyline to the Sea (Saratoga Gap to the beach), and Half Dome in Yosemite.	Feb 10, 2011 10:16 PM
290	Montalvo, Shoreline, Stevens Creek Trail	Feb 10, 2011 10:41 PM
291	Coe, Yosemite National Park, and Sierra National Forest land south of Yosemite.	Feb 10, 2011 10:50 PM
292	woodside huddard park	Feb 10, 2011 11:11 PM
293	Pacheco, Henry Coe Park	Feb 10, 2011 11:23 PM
294	Demonstartion forest in santa cruz or any other trails there for bikes	Feb 11, 2011 8:46 AM
295	Henry Coe	Feb 11, 2011 8:54 AM
296	Alum Rock Park Edenvale Park (walking only)	Feb 11, 2011 9:36 AM
297	Mt. Diablo Earthquake trail (Woodside?) Shoreline Park (P.A.airport down to Moffett Fld area.	Feb 11, 2011 9:53 AM
298	Almost all of the parks in the Mid-pennisula Open Space District.	Feb 11, 2011 11:01 AM
299	none	Feb 11, 2011 11:01 AM
300	Fremont Older Open Space Preserve	Feb 11, 2011 11:27 AM
301	Guadalupe River Trail	Feb 11, 2011 12:22 PM

Page 8, Q13. What are some trails located outside of County Parks that you have enjoyed using in the past? (Please list up to three trail names and/or park names where you have enjoyed using trails).

302	Guadalupe Trail	Feb 11, 2011 12:34 PM
303	Nissen mark. Big basin. Henry cowell.	Feb 11, 2011 2:18 PM
304	Stevens Creek Trail, Rancho Canada Del Oro, Coyote Ridge	Feb 11, 2011 2:57 PM
305	Garland Ranch (bikes are on separate trails, dogs off-leash Yay!) Pt. Lobos Henry Cowell	Feb 11, 2011 3:49 PM
306	Castle Rock Windy Hill Long Ridge	Feb 11, 2011 4:00 PM
307	1. My favorite is Mission Peak Regional Preserve 2. Biking along Palo Alto Baylands, Mountain View Shoreline, and the new trail behind Moffett Field	Feb 11, 2011 4:40 PM
308	Henry Coe State Park Studdert Park (near Woddside) Parks along Skyline Blvd	Feb 11, 2011 4:44 PM
309	Big Basin Castle Rock Death Valley	Feb 11, 2011 4:55 PM
310	The trails of Henry Coe Park, Nisene Marks, Soquel Demonstration Forest, Rancho Canada del Oro, Sierra Azul, various mid-Pen parks along Skyline.	Feb 11, 2011 5:25 PM
311	McNee Ranch, Russian Ridge, Portola St. Park	Feb 11, 2011 5:34 PM
312	Montebello, Long Ridge, and Purisima, Windy Hill, and Castle Rock.	Feb 11, 2011 5:57 PM
313	Sanol, Forest of Nicene marks, Point Lobos	Feb 11, 2011 7:02 PM
314	Canada del oro open space Uvas Canyon	Feb 11, 2011 7:06 PM
315	Wilder Ranch State Park Fort Ord Henry Cowell State Park	Feb 11, 2011 9:17 PM
316	The trail between Leland High and Lake Almaden along the creekside	Feb 11, 2011 10:20 PM
317	Wilder Ranch, Saratoga Gap, Soquel Demo Forest	Feb 11, 2011 11:03 PM
318	Muir woods to the sea big basin castle rock	Feb 11, 2011 11:19 PM
319	Yosemite Pinecrest Lake	Feb 12, 2011 9:35 AM
320	Big Basin State Park Wilder Ranch State Park Henry Coe State Park	Feb 12, 2011 10:27 AM
321	Fremont Older (close to our house) trail from Black Mountain in Palo Alto to Memorial Park (San Mateo) Castle Rock	Feb 12, 2011 1:42 PM
322	MidPen trails along Skyline corridor Fort Ord Trails Henry Coe State Park	Feb 12, 2011 1:57 PM
323	MROSD related areas (Mt Um, Quicksilver)	Feb 12, 2011 3:26 PM
324	Morgan Territory Regional Park Mount Tamalpais State Park Presidio Trust and GGNRA	Feb 12, 2011 5:07 PM
325	Castle Rock State Park Pinnacles Nat Monument Point Lobos State Park	Feb 13, 2011 11:06 AM
326	Castle Rock Yosemite Valley Montana Del Oro-SLO County	Feb 13, 2011 4:30 PM

Page 8, Q13. What are some trails located outside of County Parks that you have enjoyed using in the past? (Please list up to three trail names and/or park names where you have enjoyed using trails).

327	Henry Coe: Hunting Hollow Area Windy Hill trails from lower parking area Monte Bello OSP: Canyon and Stevens Creek Nature Trail and hike to Black Mountain	Feb 13, 2011 4:50 PM
328	Castle Rock State Park: Skyline to the Sea Trail Big Basin Redwoods State Park: Skyline to the Sea Trail Windy Hill Open Space Preserve: Hamms Gulch Trail	Feb 13, 2011 5:34 PM
329	Uvas Canyon	Feb 13, 2011 6:42 PM
330	wood road, MPOSD	Feb 14, 2011 8:15 AM
331	Demo - Soquel Skeggs Point Auburn, CA has an awesome trail system	Feb 14, 2011 3:49 PM
332	Toro Park, Monterey County, Mendocino Nation Forest - OHV area, Hollister Hills OHV state Park	Feb 14, 2011 6:24 PM
333	Saratoga Gap, Demonstraion Forest, Niseen Marks, Henry Coe Park,	Feb 14, 2011 8:08 PM
334	demonstration forest, forest of nasene marks, wilder ranch	Feb 14, 2011 8:21 PM
335	Big Basin S.P. Pacheco S. P. Long Ridge O.S. P.	Feb 14, 2011 9:52 PM
336	long ridge, huddart park, montebello	Feb 14, 2011 10:36 PM
337	Russian Ridge; Sunol; Monte Bello to Black Mountain.	Feb 15, 2011 6:34 AM
338	San Mateo County parks, Golden Gate Park natural preserves, State parks, and also trails in Marin County.	Feb 15, 2011 8:39 AM
339	Purissima Creek, Mc Nee ranch, Sam McDonald	Feb 15, 2011 10:17 AM
340	Russian ridge, Sunol wilderness, Uvas	Feb 15, 2011 2:52 PM
341	Rancho Canade de Oro (OSA) Wunderlich Sunol Regional Wilderness	Feb 15, 2011 3:16 PM

Page 9, Q14. What type of trail uses would you support adding to Calero County Park? (Select all that apply. If you are not familiar with Calero County Park or do not wish to comment on various potential trail uses for Calero, select "not applicable".)

1	Loops to Rancho San Vicente or connectors from Rancho Canada del Oro.	Jan 27, 2011 5:38 PM
2	Equestrian/Hiking only. Mt bikers often fail to control their speed which startles other trail users and creates dangerous situations.	Jan 27, 2011 6:17 PM
3	Dogs off-leash	Jan 27, 2011 6:34 PM
4	Loop trails best idea.....	Jan 27, 2011 8:09 PM
5	mtb single track	Jan 27, 2011 8:12 PM
6	And dogs off-leash.	Jan 27, 2011 8:44 PM
7	Less, or no horse trails.	Jan 28, 2011 9:17 AM
8	As long as there are some trees	Jan 28, 2011 9:36 AM
9	Orienteering	Jan 28, 2011 10:13 AM
10	Mountain bike access, including connections to the adjacent Rancho Canada del Oro Open Space (Santa Clara Open Space Authority)	Jan 28, 2011 10:17 AM
11	Have special days where hunters can help remove the problem wild pigs.	Jan 28, 2011 12:14 PM
12	I am familiar with the park's terrain and went once wh, but find I enjoy myself more when I hike with the dogs--so I have never been back.	Jan 28, 2011 1:13 PM
13	Biking	Jan 28, 2011 1:44 PM
14	What does universal access mean? Does it mean wheel chair accessible?	Jan 28, 2011 2:38 PM
15	Orienteering	Jan 28, 2011 8:21 PM
16	Orienteering	Jan 28, 2011 8:21 PM
17	Orienteering	Jan 28, 2011 8:41 PM
18	More orienteering	Jan 28, 2011 11:36 PM
19	Calero already has an excellent network of trails. I don't think it needs to be expanded. I am in favor of increasing access for people with physical disabilities, though.	Jan 31, 2011 10:05 AM
20	Motorized cycles	Jan 31, 2011 4:53 PM
21	A BMX track or add a pump track for the kids to practice on.	Jan 31, 2011 7:45 PM
22	I don't support adding bikes. They already ruin the trails and the hiking experience at many of your parks including the serpentine areas of Santa Teresa.	Feb 1, 2011 11:25 AM
23	Please add more singletrack to the park and provide access for mountain bikes.	Feb 1, 2011 3:22 PM
24	Multi-use singletrack trails would be awesome.	Feb 1, 2011 4:11 PM

Page 9, Q14. What type of trail uses would you support adding to Calero County Park? (Select all that apply. If you are not familiar with Calero County Park or do not wish to comment on various potential trail uses for Calero, select "not applicable".)

25	Dog off leash option	Feb 1, 2011 4:15 PM
26	Please add bike access	Feb 4, 2011 11:41 AM
27	Mountain biking, Mountain biking, Mountain biking.	Feb 4, 2011 11:54 AM
28	Opening the Serpentine Loop road for bicycling would allow a family friendly access to Rancho Canada Del Oro trails. Mayfair Ranch trail is difficult for children.	Feb 4, 2011 6:18 PM
29	but mostly allow mountain bikes	Feb 7, 2011 3:37 PM
30	I have not been to Calero county park, but I think MTB would be ok if the park is not dedicated to other activities. I have heard that Calero is for horses? Although, Fremont Older is a busy place with horses, bikes, and hikers and it works ok, but it is nice to have places at Rancho where you do not need to worry about dogs or bikes. If Calero has steep trails, then consider one-way trails for bikes.	Feb 7, 2011 4:13 PM
31	I'd be a bit concerned about the steep downhill pitches with the combination of equestrian and bike use, but it's all about the care exercised by the cyclists	Feb 7, 2011 4:13 PM
32	I am an equestrian that does not support trails for mountain biking or dogs on leashes or Universal access trails.	Feb 8, 2011 10:38 AM
33	There are not enough "open to all" trails in the Bay Area, meaning dogs and bicycles	Feb 8, 2011 1:40 PM
34	Please do not add bikes. Keep Calero free of "wheels" and speed so horses and hikers can enjoy in peace!	Feb 10, 2011 1:08 PM
35	Some Bird Watching Trails Might be Nice	Feb 10, 2011 1:59 PM
36	Some overnight trails with LNT (Leave No Trace) campsites.	Feb 10, 2011 3:15 PM
37	Mountain Biking and trail biking should not be allowed in this park since this is the only park around which prohibits this. This is a very safe park to ride horses. Thank you for that.	Feb 10, 2011 3:20 PM
38	Calero is a great place for horseback riding because the trails are wide and in good shape, and there's an excellent staging area. Would like to keep the park available for those uses.	Feb 10, 2011 3:59 PM
39	dirtbike trails, camping	Feb 10, 2011 5:36 PM
40	Keep calero free of bikes. We need one county park that restricts bikes.	Feb 10, 2011 7:30 PM
41	Camping, if appropriate areas can be developed for this.	Feb 10, 2011 10:56 PM
42	Please keep dogs and bikes off the trails	Feb 10, 2011 11:13 PM
43	Camping on trails Dogs off leash	Feb 10, 2011 11:23 PM

Page 9, Q14. What type of trail uses would you support adding to Calero County Park? (Select all that apply. If you are not familiar with Calero County Park or do not wish to comment on various potential trail uses for Calero, select "not applicable".)

44	No bikes please- there are so very few places we can ride horses without haveing bikes push past us. Most have no idea that a horse does not have breaks and they go to fast or crowd the horses. Bikers already have access to most parks.. Calero is one of very few that we don't have to worry about them	Feb 11, 2011 6:15 AM
45	Archery range	Feb 11, 2011 10:18 AM
46	Keep trail use to horses and hikers, no bikers. Bikers are very dangerous to horse riding.	Feb 11, 2011 11:02 AM
47	I like all of these ideas, but Mountain biking is the most important since the population of mountain biker in this area is growing while the number of equestrians is shrinking (I was a long-time equestrian & now converted).	Feb 11, 2011 11:04 AM
48	The bikes have ruined Quicksilver and santa teresa - few riders have any regard for others. On the Mine Hill Trail one must walk up AND down on the same side of the trail since bikes hurtle recklessly downhill on the right where we once safely walked. They are all over the place even on trails where they are not allowed such as the narrow New Almaden trail. WE have met them there and can also see them from our house which is parallel to that trail just across the canyon from it.	Feb 11, 2011 3:54 PM
49	Bike specific trails, different levels experience	Feb 11, 2011 11:04 PM
50	Yes ! Would love to hikevalongside a lake, or river	Feb 12, 2011 6:43 AM
51	Single Track mutil-use trail system in back country	Feb 14, 2011 8:09 PM

Page 9, Q15. What suggestions do you have to make the trail experience better at Calero County Park? (If you do not have suggestions, leave this section blank.)

1	More guided tour	Jan 23, 2011 12:57 AM
2	An occasional sun shade, or ramada, where there is a long stretch with no protection from the sun. It's a hot park in summer.	Jan 25, 2011 10:13 AM
3	Open hiking trails @ Rancho San Vicente - possible use of water district canal road	Jan 27, 2011 12:34 PM
4	na	Jan 27, 2011 5:26 PM
5	Post signs about expectations for etiquette around equestrians. Not everyone knows how skittish horses are and that even 100 yards is not enough room for some horses.	Jan 27, 2011 5:38 PM
6	make them year round trails for all have trails for equestrians where no bikes can go	Jan 27, 2011 5:41 PM
7	Add cycling!	Jan 27, 2011 5:42 PM
8	Add technical single track loops for multi purpose use.	Jan 27, 2011 5:46 PM
9	Add a few more picnic tables/benches - perhaps one every 2-3 miles...	Jan 27, 2011 6:00 PM
10	Separate hiker & horse trails	Jan 27, 2011 6:53 PM
11	Interpretive signs (history, geology, plants) in a small trail or some small trails are always appreciated. We don't have enough.	Jan 27, 2011 7:51 PM
12	Conect with Santa Teresa Park trails	Jan 27, 2011 8:12 PM
13	Multi-use trails	Jan 27, 2011 8:23 PM
14	Water at the staging areas	Jan 27, 2011 9:19 PM
15	I don't enjoy hiking on heavily used equestrian trails.	Jan 27, 2011 9:19 PM
16	Calero is lovely and the trails are pretty well maintained. It is extremely sad that the stables has been closed for such specious reasons. Are the rest of the horse trail activities next? It is idiotic to not allow bicycles on the stretch of Calero trail near the Oro parking lot. The horse trails at Coyote Creek are very poorly maintained, with lots of brush/trees/weeds occluding the trail. The star thistle in summer is deadly. I keep loppers with me to try to head the worst of the intrusions back.	Jan 27, 2011 10:08 PM
17	I don't need it to be better. But dogs are cool. Mt. biking would be OK, but I would worry about horses. I know there are not a lot of places for horses, so I would give priority to horses.	Jan 27, 2011 10:17 PM
18	Make trails extremely well-mulched/padded trail (soft as a sponge) for disabled people who can still walk/run that cannot tolerate hard impacted surfaces due to spinal injuries, foot injuries, knee injuries AND wheelchair accessible for those disabled who are not mobile.	Jan 27, 2011 11:31 PM

Page 9, Q15. What suggestions do you have to make the trail experience better at Calero County Park? (If you do not have suggestions, leave this section blank.)

19	Link our parks together when close proximity permits like Calero and Ranch Canada del Oro via trails with various types of access such as Mountain Biking and Dogs-on-leash. Having more types of trail access to different trails allows us to enjoy more of our scenic parks. Please.	Jan 27, 2011 11:53 PM
20	mountain bike access	Jan 28, 2011 7:11 AM
21	Allow Mountain Biking	Jan 28, 2011 8:11 AM
22	Just to provide a trail system that will allow all people to enjoy whether Hiking, Mt Biking, walking, Dogs on leashes, and handicap accessible. And, Horse back riders as well..So all can get along and enjoy the natural beauty of our valley!	Jan 28, 2011 8:35 AM
23	This applies to all parks - Enforce speed limit on mountain bikes. I have had far too many close calls with bikers flying on downhill sections of trails.	Jan 28, 2011 8:37 AM
24	A few more picnic tables/benches along the trails	Jan 28, 2011 9:02 AM
25	You need more single track trails.	Jan 28, 2011 9:10 AM
26	Less or no horse trails and at least 50% bicycle use trails.	Jan 28, 2011 9:17 AM
27	I am not fond of sharing a trail with mountain bikes. It can be dangerous for both of us because most of the time the biker is coming down hill too fast.	Jan 28, 2011 9:47 AM
28	Open the trails to mountain biking. Get the local IMBA and other MTB groups involved in maintenance and education.	Jan 28, 2011 10:12 AM
29	Open trails to mountain bikes.	Jan 28, 2011 10:17 AM
30	I just hope you can get the funding to keep up the present quality.	Jan 28, 2011 11:14 AM
31	I would suggest to open more trails for Mountain bikers that do not just loop. When you connect long distance trails together it makes congestion less. Riders will have more choices with longer trails.	Jan 28, 2011 12:14 PM
32	Special hunting days.	Jan 28, 2011 12:14 PM
33	Interconnections between various loops. Build better drainage where there are seeps.	Jan 28, 2011 1:13 PM
34	The small .7 mi section of the Serpentine Loop Trail that connects to the Rancho Canada Del Oro Mayfair Ranch Trail should be changed to multi-use, so that bikers can finish their ride back to the Rancho Canada Del Oro parking lot without having to reverse and climb over the ridge again.	Jan 28, 2011 1:44 PM
35	Add more mountain biking trails	Jan 28, 2011 4:00 PM
36	Rest rooms	Jan 28, 2011 7:14 PM
37	Please don't close them due to rain. Calero is the only county park that does this.	Jan 28, 2011 7:51 PM
38	Keep it as is. No changes needed.	Jan 28, 2011 8:41 PM

Page 9, Q15. What suggestions do you have to make the trail experience better at Calero County Park? (If you do not have suggestions, leave this section blank.)

39	I walk with my dog, so Calero is not applicable.	Jan 28, 2011 8:46 PM
40	Allow mountain biking on some trails.	Jan 29, 2011 12:29 AM
41	Possibly allow camping in small campsites	Jan 29, 2011 12:47 AM
42	The addition of Mountain Biking to some or all of the trails would be great, especially since the park is adjacent to Rancho Cañada del Oro and all of the trails there are open to hikers, equestrians and bikes.	Jan 29, 2011 12:30 PM
43	Please allow mountain bikes on trails narrower than fireroads	Jan 29, 2011 8:49 PM
44	I think it is best to encourage everyone to use county parks for health and recreational purposes; therefore I support allowing a broad range of uses to appeal to the broadest cross-section of the population. In my experience, most county parks are underused although they provide a very high quality natural experience. Allowing biking on trails in particular appeals to younger people who might not otherwise use the parks. Bikes need not be allowed on all trails, especially the most popular ones, but in allowing bikes we encourage a healthy activity that is far (far!) less damaging to the environment than any motorized form of recreation. The presence of more trail users may also increase the sense of personal safety and community on the trail. The same argument can be made in favor of dog owners, and while I don't own a dog, I am happy to see leashed dogs on the trails in our parks.	Jan 30, 2011 12:10 PM
45	try to have some trails go more up and down and not just flat.	Jan 30, 2011 5:54 PM
46	Please don't cancel our event unless it's a real storm. We love Calero and hate to miss it!!	Jan 30, 2011 7:39 PM
47	Allow the use of mountain bikes, and dogs on leashes	Jan 31, 2011 11:15 AM
48	Walk-in campgrounds	Jan 31, 2011 6:16 PM
49	More orienteering events	Feb 1, 2011 12:06 PM
50	Open trails to all users not just equestrians and hikers	Feb 1, 2011 2:52 PM
51	Access to mountain bikes, so that Calero can be used as a conduit to reach neighboring parks and open space areas.	Feb 1, 2011 3:22 PM
52	More rest - benches along trails. A place to get off your boat or jet ski and visit a trailhead or picnic area.	Feb 1, 2011 3:34 PM
53	Build new singletrack multi-use trails that are biker and hiker friendly.	Feb 1, 2011 4:11 PM
54	Allow Mt Bike some access in remote areas .	Feb 1, 2011 4:15 PM
55	Allow use of bicycles on fire roads and narrow (single-track) trails.	Feb 1, 2011 4:24 PM
56	I don't remember this park's trails specifically, but in general for parks, my priorities are having a variety of trails, an even trail surface, clean restrooms, a drinking fountain, and a bench at the top of long hills.	Feb 1, 2011 4:38 PM

Page 9, Q15. What suggestions do you have to make the trail experience better at Calero County Park? (If you do not have suggestions, leave this section blank.)

57	Some trails need to be cut better to eliminate unnecessary steepness and ups and downs especially near the stables. Also get rid of stables.	Feb 1, 2011 10:45 PM
58	Adding mountain bike trails.	Feb 2, 2011 10:21 AM
59	do more advertising to get us there	Feb 4, 2011 1:52 AM
60	Add narrow contour trails where mountain biking is allowed. If possible, do not allow horses as they tend to destroy the trails.	Feb 4, 2011 10:29 AM
61	Allow mountain bikes	Feb 4, 2011 10:33 AM
62	connect w/ other parks (santa teresa, quick silver, canada del oro) to make large mountain biking loops	Feb 4, 2011 12:22 PM
63	Better/more Mt. Bike access	Feb 4, 2011 12:36 PM
64	Open the park up to bikes	Feb 4, 2011 1:18 PM
65	Add biking trails	Feb 4, 2011 2:26 PM
66	Better signs/warning on the borders with Rancho Canada del Oro. Ranger gave me a ticket and implied that I am a liar, rude too.	Feb 4, 2011 2:36 PM
67	Require horseback riders to clean up horse manure on the trails. It is unsanitary and unpleasant, especially when hiking with children.	Feb 4, 2011 6:18 PM
68	Allow for Mountain Bike specific Trails to be built by mtb users with technical sections,etc.	Feb 4, 2011 7:44 PM
69	It seems that Calero is located in such a way that a large network of remote trails for hiking and biking could be lined together. For many people the park experience extends beyond parking lots and restrooms and is more about reconnecting with nature and being remote.	Feb 4, 2011 11:13 PM
70	Mountain biking access	Feb 5, 2011 12:15 AM
71	Odd/even days for cycling and equestrian use.	Feb 5, 2011 7:49 PM
72	interpretive signs for native plants	Feb 5, 2011 10:01 PM
73	Link with surrounding lands (MROSD, SCCOSA)	Feb 6, 2011 6:42 PM
74	Make trail connections beyond park boundaries	Feb 7, 2011 10:35 AM
75	I cannot hike because of joint problems, but I can ride a mtn bike which I call hiking on wheels. Please consider that not all mtn bike users are adrenaline junkies. Many of us have gray hair and simply want to explore the outdoors painfree.	Feb 7, 2011 4:12 PM
76	see above	Feb 8, 2011 10:00 AM

Page 9, Q15. What suggestions do you have to make the trail experience better at Calero County Park? (If you do not have suggestions, leave this section blank.)

77	Possibly place more porta-potties farther out on the trails, and a hitching post and picnic table on top of one of your scenic hills. Expand the trails to go further around the Lake and into the hills. Kill all the rattlesnakes when they appear on the trails.	Feb 8, 2011 10:38 AM
78	technical single track for mountain bikers. also, don't be afraid of creating trails that have preferred user groups. like you could have a trail that everyone is allowed on but people understand dogs have priority, or in my case, mountain bikers.	Feb 8, 2011 11:16 PM
79	Include a Mountain Biking Loop of about 3-5 miles on lower-angle terrain.	Feb 9, 2011 10:48 AM
80	Make the trails better suited for bicycling.	Feb 9, 2011 4:35 PM
81	Offer Camping	Feb 10, 2011 1:12 PM
82	easy to read trail markers. Maps in various locations within park, not just at the visitor center.	Feb 10, 2011 1:16 PM
83	Trails that would provide the back-country traveler a greater wilderness experience.	Feb 10, 2011 1:25 PM
84	Benches for resting especially where there is a view	Feb 10, 2011 1:26 PM
85	none	Feb 10, 2011 1:28 PM
86	Find Rumpelstiltskin!	Feb 10, 2011 1:59 PM
87	I wish you could bring back Calero Ranch Horse Camp.	Feb 10, 2011 2:07 PM
88	Keep equestrian access	Feb 10, 2011 2:39 PM
89	Tie in the back trails to Alamaden Quicksilver. Tie in one of the trails to Fortini Tie in a trail down to Harry Rd.	Feb 10, 2011 2:46 PM
90	More accessible trails!	Feb 10, 2011 2:58 PM
91	I would love to see all of the park ad MT Bike trails, but most importantly the section that would allow for a full loop combined with trail at Rancho Canada del Oro.. I say this as both a bike AND a horse owner.	Feb 10, 2011 3:00 PM
92	please try to keep the covered arena available for day use.	Feb 10, 2011 3:11 PM
93	Get rid of horses or have riders pick up horse excrement (like people are required to do for dogs)	Feb 10, 2011 3:27 PM
94	water benches	Feb 10, 2011 5:52 PM
95	Facilitate a walk-through trail near stables so hikers can loop by lake, but not feel uninvited (there are signs against hikers walking near stables) when coming back via the access road to the parking area.	Feb 10, 2011 6:04 PM
96	single track biking	Feb 10, 2011 7:05 PM

Page 9, Q15. What suggestions do you have to make the trail experience better at Calero County Park? (If you do not have suggestions, leave this section blank.)

97	Create a staging area at Rancho San Vicente. Put equestrians on your task force for doing Calero trails.	Feb 10, 2011 7:30 PM
98	Please, no bikes. It's one of the last few parks where we can safely ride our horses.	Feb 10, 2011 10:56 PM
99	I love Calero trails, and have enjoyed riding there for the past 15 years, please do not change it.	Feb 10, 2011 11:13 PM
100	More trails hitch posts	Feb 10, 2011 11:23 PM
101	Down hill biking trails	Feb 11, 2011 8:47 AM
102	Trails are short leaving from the boat dock.	Feb 11, 2011 10:18 AM
103	Add Mountain bike trails!	Feb 11, 2011 11:04 AM
104	Perimeter trail around the whole lake, easy access to Rancho San Vicente.	Feb 11, 2011 2:59 PM
105	if we cannot take our dogs so be it but PLEASE, PLEASE, PLEASE do not let the bike vandals out there to scare the horses, throw their water bottles into the bushes and terrorize hikers who are trying to enjoy the birds, the animals, the trees and wildflowers and are not just there to go as fast as possible like demented three year olds.	Feb 11, 2011 3:54 PM
106	Open at 7 AM	Feb 11, 2011 4:01 PM
107	Better rest room facilities.	Feb 11, 2011 5:58 PM
108	Night riding (mountain bike)	Feb 11, 2011 11:04 PM
109	Parking! i am a fisherman and the access points are terrible since mckean road was closed to parking. I now have to park at the main launch ramp or the ranch in the back. This severely limits a bank fisherman to get to the back coves near the large damn. The only way this is accessible in a quick manor which is by boat/float tube, and we all know how that is going for the county don't we.	Feb 12, 2011 8:38 AM
110	Allow Mtn Bikes to use trail sections to complete their loops in Canada del Oro	Feb 12, 2011 2:01 PM
111	Allow everyone to use the park in generally accepted ways (walkers, equest, riders)	Feb 12, 2011 3:27 PM
112	Allow nude hiking	Feb 13, 2011 7:48 AM
113	develop a trail rating system elevation signs degree of slope on trail signs	Feb 14, 2011 8:20 AM
114	Multi use single track trails that are steep, technical and challenging that access remote areas of the park. Find a way to connect them to the Santa Teresa trails, and you will have one of the nicest trails systems in the entire Bay Area.	Feb 14, 2011 3:51 PM
115	add more trails and make accessible to bicycles	Feb 14, 2011 8:09 PM
116	mtb specific trails - man made obstacles/ over night camping	Feb 14, 2011 8:22 PM

Page 9, Q15. What suggestions do you have to make the trail experience better at Calero County Park? (If you do not have suggestions, leave this section blank.)

117	Perhaps you could put some type of draining trail surface on the area of the Los Cerritos Trail next to the horse corrals. It is almost always muddy when our group goes there. (We always go in cool weather).	Feb 14, 2011 10:01 PM
118	Calero is the one county park that does not allow bikes or dogs. It is the one county park where equestrians can ride and hikers (with kids) can hike without worrying about being run over by discourteous bike riders. Please leave Calero as horse/hiker only.	Feb 15, 2011 3:18 PM

Page 12, Q18. How were you using the trail at the time of your most significant or recent conflict?

1	at the staging area waiting for group	Jan 27, 2011 5:39 PM
2	almost was run over by bike when hiking, unable to Relax	Jan 28, 2011 9:41 AM
3	BackPacker	Jan 28, 2011 10:56 AM
4	angry mother cows	Jan 29, 2011 6:04 PM
5	Bicyclist disrespect causing physical danger	Jan 31, 2011 3:01 PM
6	snakes not on a leash	Jan 31, 2011 4:55 PM
7	conflicts happen, but I stills support multi-use trails	Feb 6, 2011 6:43 PM
8	riding too fast	Feb 10, 2011 1:18 PM

Page 12, Q19. With what other type(s) of user(s) were the conflicts?

1	Roller Blader	Jan 21, 2011 10:12 PM
2	dogbite once, multiple bikers going too fast and close	Jan 27, 2011 8:41 PM
3	Hiker with dog NOT on leach	Jan 27, 2011 9:01 PM
4	hiker with dog off leash	Jan 27, 2011 9:20 PM
5	strollers-2-abreast; kids running wildly; group walks	Jan 27, 2011 10:15 PM
6	Scares my dog when a bike goes by so fast or rings a bell	Jan 28, 2011 9:41 AM
7	Man hiding behind tree and peaking out - pretending to be walking/hiking but not leaving that spot!	Jan 28, 2011 10:12 AM
8	(Bicyclist was in off limits area--riding downhill blind curve single track)	Jan 28, 2011 1:15 PM
9	Hiker with dog off leash	Jan 31, 2011 7:44 PM
10	Hiker with dogs NOT on leash, got bit by dog!	Feb 7, 2011 4:15 PM
11	Hikers with dogs off leash even with signs posted at Henry Cowell in Santa Cruz, very scarry biting at the horses legs	Feb 10, 2011 11:15 PM
12	at coyote park- bikes who rudely pushed past on a bridge	Feb 11, 2011 6:17 AM
13	came down fast, looking behind him, no warning given - almost hit me	Feb 11, 2011 3:55 PM
14	People with kids -- I was not in danger, but was occasionally frightened that I might run into a kid who made some unanticipated move. I REALLY try to go slow around kids!	Feb 11, 2011 4:43 PM
15	(1) Hiker with dog on leash (2) Bicyclist with dog on leash	Feb 12, 2011 10:31 AM

Note: Pages 53 to pages 83 of questionnaire results were omitted as they contain information on respondents who asked to have their contact information added to mailing lists for future County Park mailings.